




OPEN SPACE PLAN WORKSHOP

Summer Village of Norglenwold – 15 November 2023


INTRODUCTIONS

- Summer Village Council
- Summer Village Administration
- Municipal Planning Services




AGENDA

1. Open Space Plan Presentation
 - What is an Open Space Plan?
 - Open Spaces in Norglenwold
 - Work Completed
 - Open Space Plan Content
2. Workshop Activities
3. Wrap Up & Next Steps




WHAT IS AN OSP?

- A non-statutory plan that guides the management, stewardship, and use of public lands within a municipality.
- Often includes a vision, goals, an inventory, and recommendations/policies
- Municipalities nearby with an OSP:
 - SV of Sunbreaker Cove
 - SV of Birchcliff
 - Lacombe County
 - Red Deer County



WHAT IS AN OSP?

- Identifies all open space areas in a municipality
- Identifies appropriate uses for each open space area
- Assists Council and Administration to understand what opportunities are available for:
 - Future investments in parks/recreation/trails
 - Lake access
 - Environmental conservation



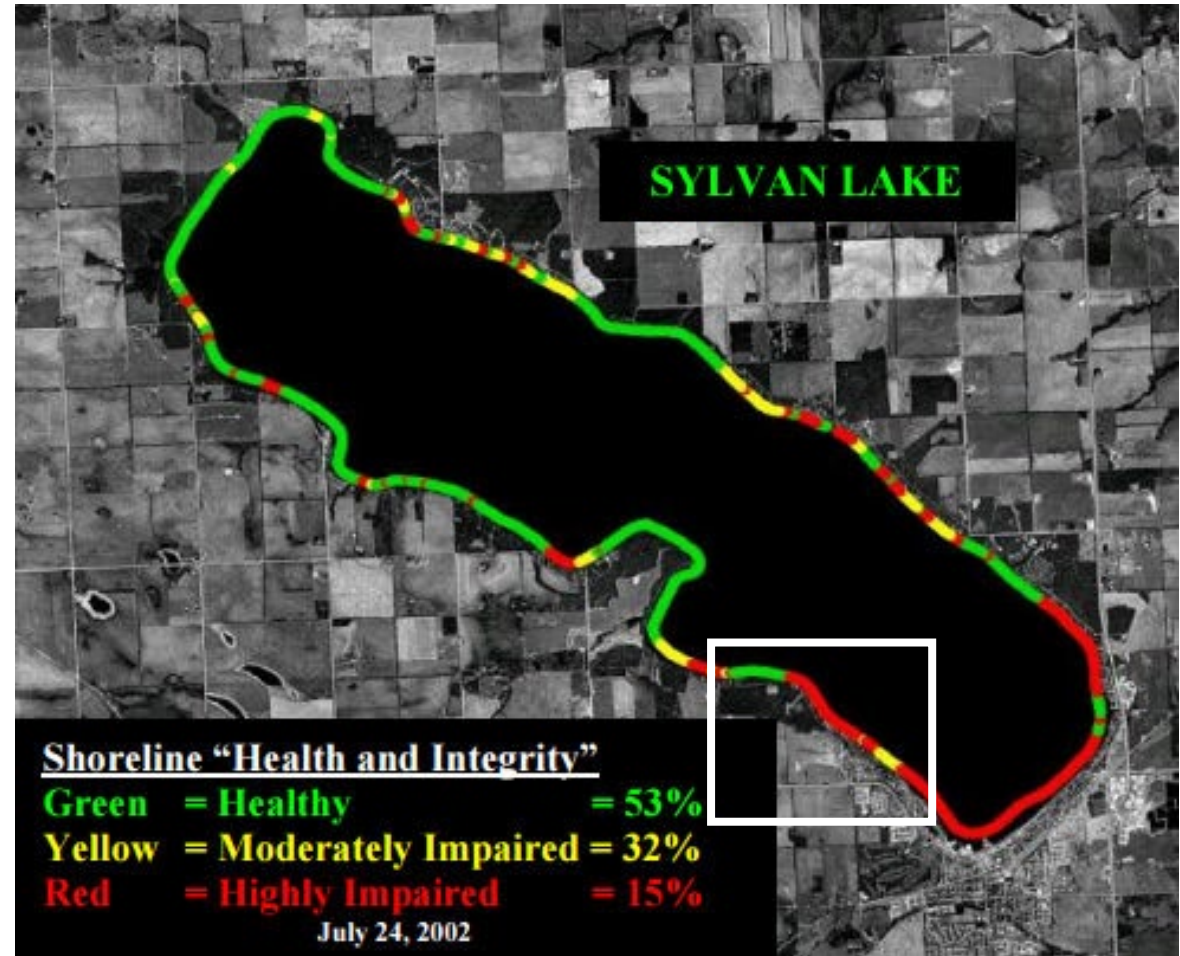
WHAT IS AN OSP?

The Open Space Plan is the first part of a larger three-part project:

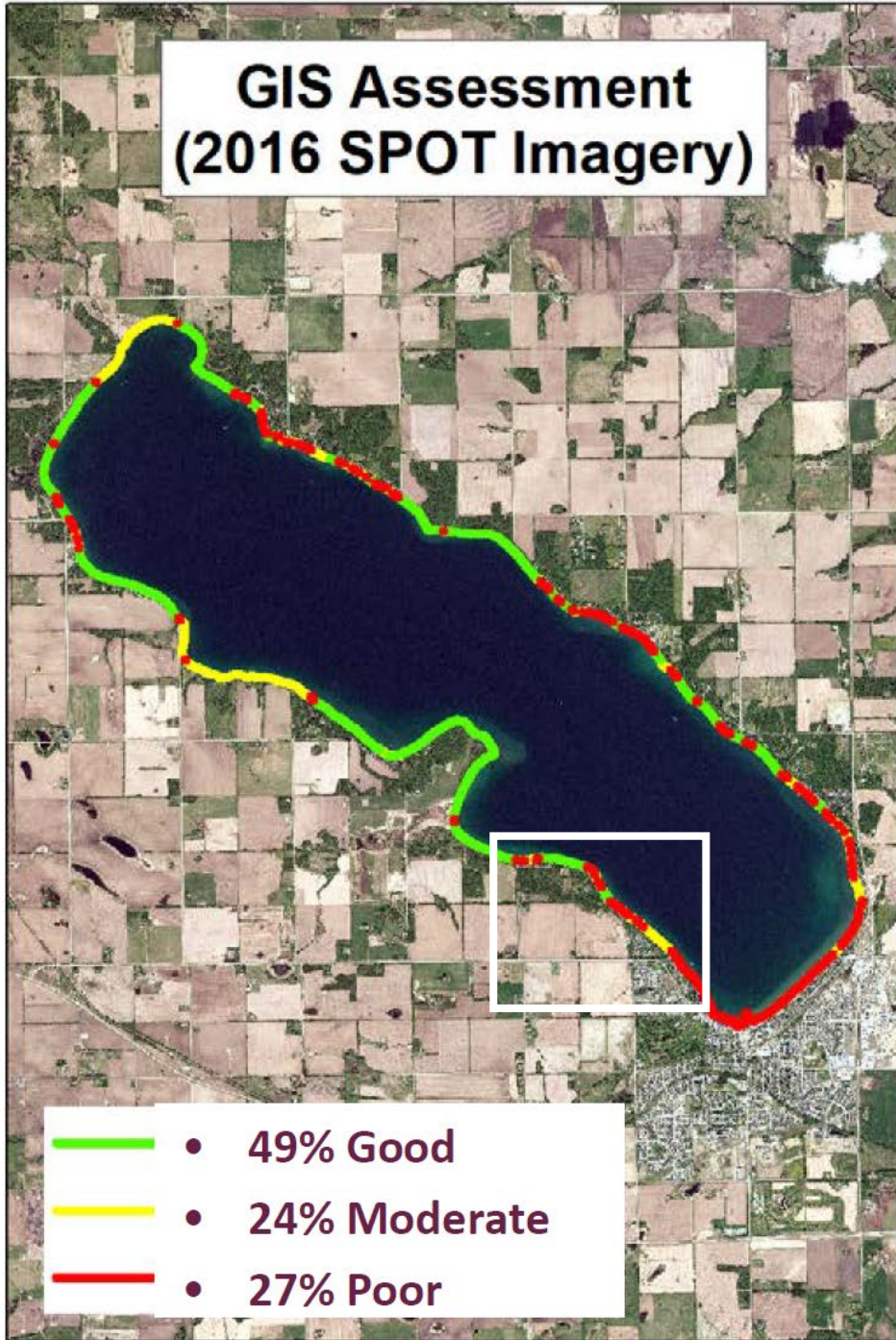


IMPORTANCE OF OPEN SPACES

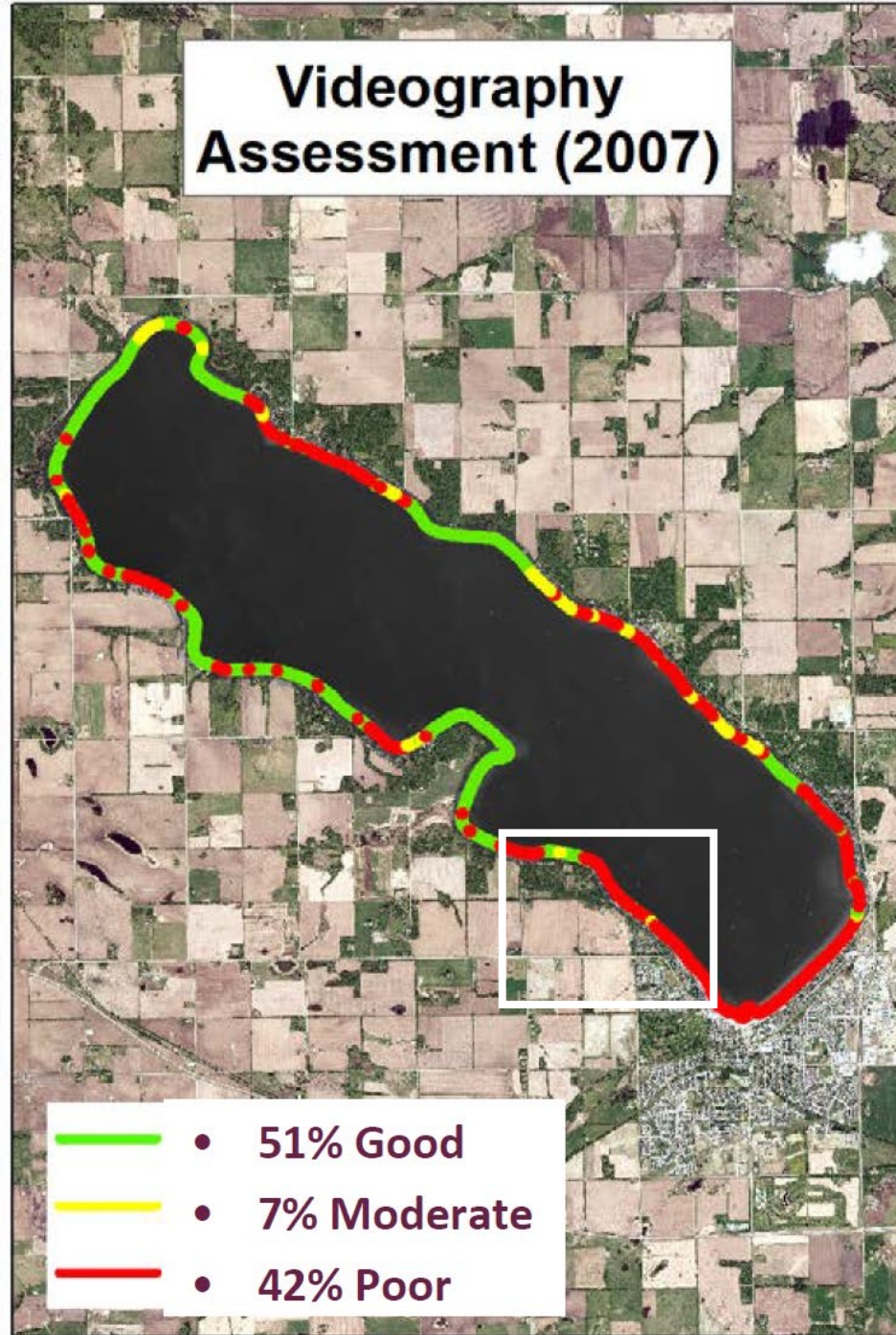
- Lake health is directly linked to shoreline/riparian area health
- Riparian areas are generally considered the single most serious long-term issue facing fisheries and aquatic health today.
- Provides lake access
- Provides stormwater management and development buffers
- Provides habitat for local wildlife and fisheries
- Provides recreation amenity areas (Active recreation), opportunities for trails, and conservation areas (passive recreation)



GIS Assessment (2016 SPOT Imagery)



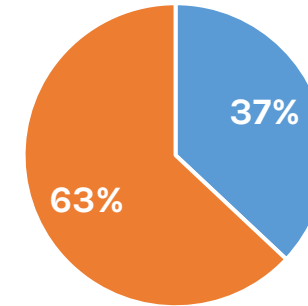
Videography Assessment (2007)



OPEN SPACES IN NORGLLENWOLD

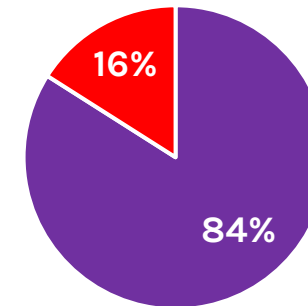
Reserves (P, R, MR, ER)	18
Road Rights-of-Way	12
Public Utility Lots	2
Proposed Annexation Area	1
TOTAL	33

SHORELINE OWNERSHIP



■ OPEN SPACE ■ PRIVATE

RESERVES vs. ROAD RIGHTS OF WAY



■ RESERVES ■ ROAD RIGHTS OF WAY

PROFILES



Open Space X		
Legal Description		
Designation		
Area		
Width at Shoreline		
Land Use		
Adjacent Land Uses		
Access		
Distinguishing Features		
Vegetation		
Access Constraints	Severity	Notes
	Low	
	Medium	
Topography	High	X
	Description	Notes
	Flat	
Potential Use(s)	Undulating	✓
	Steep Slopes	
	Use Category	Notes
	Road	X
	Natural State	✓
	Stormwater/Public Utility	X
	Pathway/Trail	X
	Viewpoint	X
	Rest Area/Seating	X
	Recreation/Park	X
	Playground/Built Recreation	X
	Parking	X
Disposal/Sale	X	
Opportunities	Description	Implementation
	Public lake access	
	Dock development, Individual and/or Communal	
Picture(s)		

OSP PURPOSE

Purpose 1. To undertake an inventory of open spaces within the Summer Village.

Purpose 2. To undertake a land suitability analysis of the open spaces to inform recommendations for the best use of each area.

Purpose 3. Provide recommendation in the following areas:

- a. Identify opportunities for future parks, pathways, and recreation areas within the community;
- b. Identify riparian buffer areas and natural areas to protect environmentally sensitive features within the community and the water quality of Sylvan Lake;
- c. Identify potential new lake access/ mooring points for backlot owners; and
- d. Implement policy direction from applicable statutory plans (i.e., Sylvan Lake Intermunicipal Development Plan, Summer Village of Norglenwold Municipal Development Plan).

PURPOSE OF THE WORKSHOP

- **Share information about the project with the community**
- **Review data from the land suitability analysis with the community**
- **Seek input from community members to inform the first draft of the plan**

WORKSHOP ACTIVITIES

- **Poster Stations for Each Cluster of Open Spaces**
 - Complete workbook pages for any open space you'd like to share your ideas/information
 - Complete as many or as few as you want
 - Talk with Council, Administration, and MPS
- **Information collected today and in the coming weeks for those unable to attend in person will be compiled into a report and will be shared with Council and Administration**

WRAP UP / NEXT STEPS

Task	Time Frame
Compile Workshop Data & Recommendations	Nov/Dec 2023
Review with Council & Administration	January 2024
Prepare Draft 1 of OSP	November 2023 – January 2024
Review Meetings with Council & Administration	February 2024
Newsletter Update and Open House #2	March 2024
Compile “What We Heard Report”	March 2024
Review meeting with Council & Administration	April 2024
Revisions to OSP – Prepare OSP for Council approval	April 2024 – May 2024