

SUMMER VILLAGE OF BIRCHCLIFF

LAND USE BYLAW NO. 170/13 October 2013

*Amended by Bylaw #199/17
November 2017*

*Amended by Bylaw #202/18
April 2018*

*Amended by Bylaw #215/19
February 2019*

*Amended by Bylaw #235/22
September 2022*

Prepared by:



**SUMMER VILLAGE OF BIRCHCLIFF
LAND USE BYLAW NO. 170/13**

TABLE OF CONTENTS

PART ONE: GENERAL.....	1
1.1 Short Title	1
1.2 Purpose	1
1.3 Definitions.....	1
1.4 Establishment of the Development Officer	12
1.5 Municipal Planning Commission.....	12
1.6 Establishment of Forms.....	13
1.7 Establishment of Fees	13
1.8 Establishment of Supplementary Regulations	13
1.9 Establishment of Land Use District Regulations.....	13
1.10 Establishment of Districts	13
1.11 Amendment of the Land Use Bylaw	13
1.12 Sections Found Invalid	18
1.13 Repeal	18
PART TWO: DEVELOPMENT PERMITS, CONTRAVENTION & APPEAL.....	19
2.1 Purpose of Development Permits	19
2.2 Development Not Requiring a Development Permit.....	19
2.3 Permission for Development	20
2.4 Variances.....	26
2.5 Development Permits and Notices	27
2.6 Appealing a Decision.....	28
2.7 The Appeal Process	28
2.8 Cancellation.....	29
2.9 Compliance with other Legislation	29
2.10 Contravention and Enforcement.....	29
2.11 Offences and Penalties	31
PART THREE: SUPPLEMENTARY REGULATIONS	33
1. Buildings.....	33
1(1) Accessory Buildings in R1 District	33
1(2) Accessory Buildings in R2, R3 Districts.....	34
1(3) Building Orientation and Design	35
1(4) Relocation of Buildings	35
1(5) Number of Buildings on a Parcel	36
1(6) Building Demolition.....	36
1(7) Guest Houses.....	37
2. Yards.....	37
2(1) Yard Illustrations.....	37
2(2) Projections Over Yards.....	38
2(3) Objects Prohibited or Restricted in Yards.....	38
3.0 Vehicles.....	39
3(1) Driveways.....	39
3(2) Detached Garages	40
3(3) Sight Lines at Intersections of Roadways.....	40
4.0 Miscellaneous.....	41
4(1) Home Occupations.....	41
4(2) Private Pools and Decorative Ponds	41
4(3) Fencing.....	42
4(4) Mechanized Excavation, Stripping and Grading of Parcels.....	43

Summer Village of Birchcliff Land Use Bylaw No. 170/13

4(5)	Landscaping, Environmental Conservation and Development.....	43
4(6)	Replacement Trees and/or Shrubs.....	44
4(7)	Subdivision Design Standards.....	45
4(8)	Public Property Regulations	45
5.0	Guidelines for Other Land Uses	45
PART FOUR: LAND USE DISTRICT REGULATIONS		47
LAKESHORE RESIDENTIAL DISTRICT (R1).....		47
BACK-LOT RESIDENTIAL (R2)		50
COUNTRY RESIDENTIAL DISTRICT (R3).....		53
CHURCH CAMP DISTRICT (CC1).....		56
CHURCH CAMP COTTAGE DISTRICT (CC2)		60
ENVIRONMENTAL OPEN SPACE DISTRICT (EOS).....		64

BYLAW NO. 170/13

BEING A BYLAW TO REGULATE AND CONTROL THE USE AND DEVELOPMENT OF LAND AND BUILDINGS IN THE SUMMER VILLAGE OF BIRCHCLIFF

WHEREAS the *Municipal Government Act*, and amendments thereto, authorize the Council of a Municipality to enact a Land Use Bylaw to prohibit or regulate and control the use and development of land and buildings within the Municipality.

NOW THEREFORE the Council of the Summer Village of Birchcliff in the Province of Alberta, enacts as follows:

PART ONE: GENERAL

1.1 Short Title

This bylaw may be cited as "The Summer Village of Birchcliff Land Use Bylaw".

1.2 Purpose

The purpose of this bylaw is to, amongst other things,

- (1) Divide the *municipality* into *districts*;
- (2) Regulate and control or to prohibit the *use* and *development* of land and *buildings* in each *district*;
- (3) Establish the office of the *Development Officer*;
- (4) Establish a method of making decisions on applications for *Development Permits* including the issuing of *Development Permits*;
- (5) Provide the manner in which notice of the issuance of a *Development Permit* is to be given; and
- (6) Protect the shoreline and water quality of Sylvan Lake.

1.3 Definitions

In this *Land Use Bylaw*:

“*accessory building(s)*” means a *building* separate and subordinate to the *main building*, the *use* of which is incidental to that *main building* and is located on the same *parcel* of land and includes, in the residential *district*, such things as storage sheds garages, and a *guest*

house. Accessory buildings are not intended for commercial purposes and do not include **sea cans**;

“accessory use” means a **use** customarily incidental and subordinate to the **main use** and is located on the same **parcel** of land with such **main use**;

“adjacent land” means land or a portion of land that is contiguous to the land that is the subject of an application and includes land or a portion of land that would be contiguous except for a **road**, rail or utility right-of-way, river or stream;

“amenity space” means the area situated adjacent to a **church camp cottage** intended for passive recreational purposes, consisting of **soft landscaping** materials only, at **grade** patios and play areas and similar **uses**, but does not include raised decks or balconies, parking stalls, aisles or access **driveways**;

“area” means the sites numbered 1 through 34 inclusive, as illustrated within Part Four: Land Use District Regulations, Church Camp Cottage (CC2) District, that were originally created by subdivision plan 4112 EO;

“assembly building” means a **building** used by more than one (1) individual for religious, recreational and related activities;

“basement(s)” means a habitable portion of a **building** which is partly underground, but which has more than fifty (50) percent of the distance, between the floor level and the underside of the ceiling joists, above adjacent ground elevation;

“breezeway(s)” means a roofed open passage connecting two or more **buildings**. An **accessory building** connected to a principal **building** by way of a **breezeway** shall not be considered part of the principal **building**.

“building(s)” includes anything constructed or placed on, in, over or under land but does not include a highway or **road** or a bridge forming part of a highway or **road**;

“building demolition” means the pulling down, tearing down, razing, or removal of a **building**;

“building line” means a line, other than a **parcel** line, used to regulate the location of a **building** or structure in relationship to the abutting **street(s)**;

“building height” means the vertical distance of a **building** measured from the average **grade** to the highest point of the **building**. The highest point of a **building** shall be determined without considering an elevator housing, stairway entrance, a ventilating fan, a skylight, a steeple, a chimney, a smoke stack, a firewall, a parapet wall, a flagpole or similar device or feature not structurally essential to the **building**;

“carriageway(s)” means that portion of the **road** right-of-way available for vehicular movement. Included are travelling lanes, medians, parking and other auxiliary lanes. Not included are **drainage ditches**, sidewalks and other

pedestrian areas;

“**caveat**” means a formal notice expressing an interest in a **parcel** registered at Land Titles Office against the title to that **parcel**;

“**cellar(s)**” means a portion of a structure which is mainly underground, and which has less than fifty (50) percent of the distance, between the floor level and the underside of the ceiling joists, above adjacent ground elevation;

“**church camp cottage(s)**” means a **building** used by one (1) or more individuals as a single housekeeping unit during vacations and religious retreats only and not to be occupied by a **permanent resident**, and which is separate from any other **building** but does not include a **manufactured dwelling unit**, **guest house** or **temporary building**;

“**commission**” means the **Municipal Planning Commission**;

“**corner parcel**” means a **parcel** abutting two or more **streets**, other than a **lane**, at their intersection or abutting two parts of the same **street** forming an interior angle of less than one hundred and thirty-five (135) degrees;

“**Council**” means the Council of the Summer Village of Birchcliff;

“**decorative pond**” means a man-made enclosed body of water for ornamental purposes, which may include vegetation and fish;

“**detached dwelling**” means a residential **building** containing one (1) **dwelling unit** and everything physically attached to said **dwelling unit** (e.g. **breezeways** and attached garages), which is physically separate from any other residential **building**, and does not include a **manufactured dwelling unit**;

“**development**” means:

- (a) An excavation or stockpile and the creation of either of them; or
- (b) A **building** or an addition to, or replacement or repair of a **building** and the construction or placing in, on, over or under land of any of them; or
- (c) A change of **use** of land or a **building** or an act done in relation to land or a **Building** that results in or is likely to result in a change in the **use** of the land or **building**; or
- (d) A change in the intensity of **use** of land or a **building** or an act done in relation to land or a **building** that results in or is likely to result in a change in the intensity of **use** of the land or **building**;

and without restricting the generality of the foregoing, includes:

- (e) in the case of a lot used for residential purposes, alterations made to a **building** or an additional **building** on the lot whether or not the **building** is a dwelling or part of a **dwelling unit**;

- (f) in the case of a lot used for other than residential purposes, alterations made to a **building** on the lot or a use of the lot which would increase either the capacity of the **building** or the intensity of the use of the lot;
- (g) the display of advertisements or **signs** on the exterior of a **building** or on any land;
- (h) the deposit of earth, debris, waste materials, refuse, or any other material on any land, including land already being used for that purpose, or if the natural topography or drainage is altered;
- (i) any increase in the number of households occupying and living in any **building** or on any site, and any construction or alterations or additions which would provide for an increase in the number of households which could occupy and live in any building or on any site, including any increase in the number of **dwelling units** in a building or on a site;
- (j) the placing of refuse or waste material on any land;
- (k) the recommencement of the use to which land or a **building** has been previously put if that use has been discontinued for a period of more than six months;
- (l) the continued use of land or of a **building** for any purpose for which it is being used unlawfully when this Bylaw comes into effect;
- (m) the demolition or removal of a **building**;
- (n) the placement of an already constructed or a partially constructed **building** on a **parcel** of land;
- (o) the use of land for the **parking** of trailers, bunk houses, portable dwellings, skid shacks, or any other type of portable building whatsoever, whether or not the same has been placed or affixed to the land in any way;
- (p) the removal of topsoil from land;
- (q) the use of land for storage purposes or for the repair of equipment, vehicles or other kinds of machinery;
- (r) the installation of any type of sewage disposal system including but not limited to holding tanks; or
- (s) the digging of a well or installation of a water cistern.

“Development Authority” means the person or persons appointed as the Development Authority pursuant to Development Authority Bylaw No. 98-95, as amended;

“Development Design Plan” means a non-statutory plan prepared by a **development** proponent in support of a proposal for **development**. The purpose of a **development design plan** is to mitigate negative impacts on watershed health as required in the Sylvan Lake Intermunicipal Development Plan. A **development design plan** includes the following details to the satisfaction of the **development authority**:

- A plantings plan including native vegetation;
- A sediment control plan;
- A drainage plan; and
- Information about site coverage.

A **development design plan** shall be required at the discretion of the **Development Authority** and will be enforced as a condition of **development** approval.

“Development Officer” means the person(s) appointed to the office established by this

bylaw;

“Development Permit” means a document authorizing a **development** issued pursuant to this **Land Use Bylaw**;

“discretionary use(s)” means a **use** which may be compatible with other **uses** in the **district**, for which a **Development Permit** may be issued upon an application having been made;

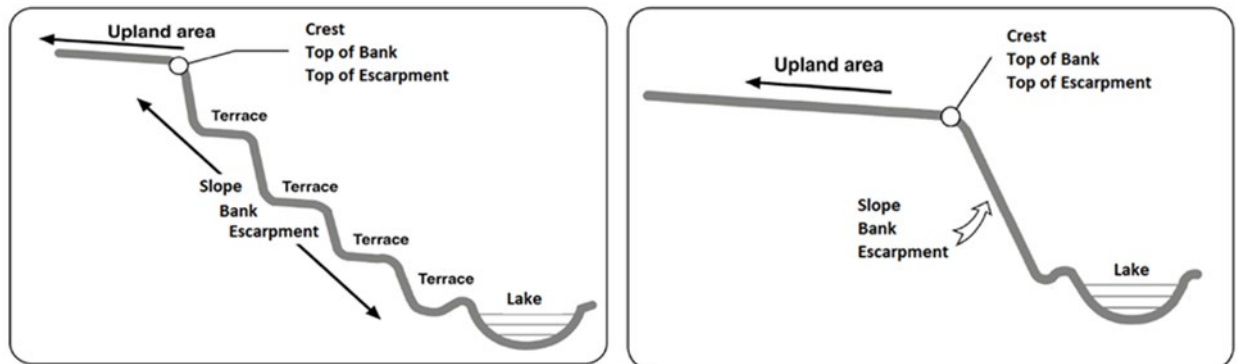
“district(s)” means a **land use district**;

“drainage ditch” means a long narrow trench or furrow dug in the ground to accommodate over-land drainage;

“driveway” means a vehicle access route between the **carriageway** of a public **road** and a **use** on **parcel**;

“dwelling unit(s)” means a complete **building** or self-contained portion of a **building** for the use of one (1) or more individuals living as a single housekeeping unit, containing sleeping, cooking and separate toilet facilities intended as a residence not separated from direct access to the outside by another separate or self-contained set or suite of rooms;

“escarpment” means an extended linear topographical feature of relatively steep slope and significant change in elevation, as per the diagrams below. *Amended by Bylaw #199/17;*



“finished ground elevation” means the elevation of the finished ground at any point adjoining each exterior wall of a **building** or structure;

“flankage yard” means the **side yard** which abuts a **street** on a **corner parcel**;

“floor area” means the total area of the floor(s) in a **building** measured from the outside of exterior walls and does not include **basements**, **cellars**, attached garages, carports, or open porches;

“facia sign” means a **sign** attached to, marked or inscribed on and parallel to the face of a **building** wall but does not include a billboard;

“fence(s)” means a physical barrier constructed from typical **building** material for the purpose of providing privacy and/or preventing unauthorized access;

“freestanding sign” means a **sign** that is supported independently of a **building** wall or structure but does not include a **portable sign**;

“freestanding wall” means a wall that is supported independently of the exterior walls of a **church camp cottage**;

“front parcel boundary” means, in the case of an **interior parcel** not abutting Sylvan Lake, the boundary which abuts a **street** and in the case of a **corner parcel** not abutting Sylvan Lake, the shorter of the two (2) boundaries which abut a **street** (see sketch in Part Three: Supplementary Regulations);

“front yard” means:

- (a) In the case of **parcels** abutting Sylvan Lake or a **reserve parcel** abutting the lake, a **yard** extending across the full width of a **parcel** measured perpendicularly from the boundary of the **parcel** abutting the lake or the Environmental Open Space District to the front wall of the **main building**, situated on the **parcel**; or
- (b) In the case of **parcels** not abutting Sylvan Lake or a **reserve parcel** abutting the lake, a **yard** extending across the full width of a **parcel** measured perpendicularly from the **front parcel boundary** of the **parcel** to the front wall of the **main building** situated on the Parcel (see sketch in Part Three: Supplementary Regulations);

“grade” means the ground elevation established for the purpose of determining **building height**. In determining grade, the **Development Authority** shall select from the following methodologies, whichever one best ensures compatibility with neighbouring **developments**:

- (a) Grade shall be determined by calculating the average of the pre-development elevations at the corners of the building as shown on a reliable survey; or
- (b) If the applicant can show by reference to **legal surveys** that the pre-**development** elevation of the subject **parcel** varies by no more than 1 m in 30 lineal metres, the **Development Authority** may determine **grade** by calculating the average of the highest and lowest elevation on the **parcel** or above **top of bank**; or
- (c) The **Development Authority** may determine grade by calculating the average of the pre-**development** elevations at the corners of the **parcel** as shown on a reliable survey; or
- (d) The **Development Authority** may determine grade by calculating the average elevation of the corners of the **main buildings** on all properties abutting the subject **parcel**;

“guest house” means an **accessory building** containing sleeping facilities for temporary usage only and can include bedrooms, bathrooms, and a kitchen. A guest house provides overflow accommodation for a **detached dwelling** located on the same

parcel, is not available for rent by a third party, and does not include **recreational vehicles** and **sea cans**.

“hard landscaped area” in R1, R2 and R3 Districts, means the use of non-vegetative material, such as but not limited to concrete or asphalt. In the CC1 District, means the use of non-vegetative material, other than concrete or asphalt. *Amended by Bylaw #202/18;*

“high water mark” means the line that separates the Crown-owned bed and shore of a water body from the adjacent private land is called the legal bank (defined in the Surveys Act). Its location is synonymous with what is commonly known as the ordinary **high water mark**. *Amended by Bylaw #199/17;*

“home occupation” means any occupation, trade, profession, or craft carried on by an occupant of a residential **building** as a **use** secondary to the residential **use** of the **building**. This shall not include any cannabis retail sales or cannabis production and distribution; *Amended by Bylaw #215/19*

“landscaped area” means an area of land made attractive and desirable by the **use** of any or all of the following: grass, trees, shrubs, ornamental plantings, **fences**, walls and associated earthworks; however, it shall not include areas occupied by garbage containers, storage, parking lots or **driveways**;

“Land Use Bylaw” means Bylaw No. 170/13, and amendments thereto;

“land use district(s)” means an area as described in Part Four: Land Use District Regulations and shown in Schedule A: Land Use District Map of this **Land Use Bylaw**;

“lane” means a public thoroughfare which provides a secondary means of access to a **parcel(s)** and which is registered in a Land Titles Office;

“legal survey” means, in the context of land, is an official graphical representation of a piece of land prepared by an accredited land surveyor. Critically the **legal survey** depicts the location of a property's boundaries, their relationship to the underlying legal fabric and easements and rights-of-way. *Amended by Bylaw #199/17;*

“main building” means a **building** in which is conducted the main or principal **use** of the **parcel** on which it is erected;

“main use” means the principal purpose for which a **building** or **parcel** is used;

“manufactured dwelling unit(s)” means a factory constructed **dwelling unit**, relocatable singly or in multiple modules;

“mechanized excavation, stripping and grading” means the use of motorized equipment to remove, relocate or stockpile soil or vegetation in excess of normal landscape maintenance requirements;

“municipality” means the Summer Village of Birchcliff;

“Municipal Government Act” means the **Municipal Government Act**, Chapter M-26.1, Statutes of Alberta 1994, and amendments thereto;

“Municipal Planning Commission” means a **commission** established by the Municipal Planning Commission Bylaw No. 171/13, as amended;

“natural environment preservation area” means an area that is to be preserved because it is unsuitable in its natural state for **development** and/or areas that are desirable to be kept in their natural state;

“non-conforming building” means a **building**:

- (a) That is lawfully constructed or lawfully under construction at the date this **Land Use Bylaw** or any amendment thereof affecting the **building** or land on which the **building** is situated becomes effective; and
- (b) That on the date this **Land Use Bylaw** or any amendment thereof becomes effective does not, or when constructed will not, comply with the **Land Use Bylaw**;

“non-conforming use” means a lawful specific **use**:

- (a) Being made of land or a **building** or intended to be made of a **building** lawfully under construction at the date that this **Land Use Bylaw** affecting the land or **building** becomes effective; and
- (b) That on the date the **Land Use Bylaw** becomes effective does not, or in the case of a **building** under construction will not, comply with the **Land Use Bylaw**;

“outdoor storage and display” means the storage or display of equipment, goods or materials in the open air;

“outline plan” means a detailed land use plan for a specified area of land which conforms to all statutory plans and is used to relate a subdivision application to the future subdivision and development of adjacent areas. An outline plan is adopted by resolution of Council, pursuant to the **Municipal Government Act**;

“parcel(s)” means the aggregate of the one or more areas of land described in a certificate of title or described in a certificate of title by reference to a plan filed or registered in a Land Titles Office;

“parcel coverage” means the total percentage of the **parcel** area covered by **buildings** or structures, including but not limited to the **main building** and any additions to it (e.g. covered decks), hard-surfaced **parking facilities, driveways, outdoor storage and display** areas, **hard landscaped areas** including gravel, reclaimed pavement, crushed rock, artificial turf and all impervious surfaces but does not include steps, eaves, or similar **projections** permitted in this **Land Use Bylaw**;

“parcel(s), interior” means a **parcel** abutting only one (1) **street** other than a **lane**;

“parcel width” means the greater of either the width of the site at the **building line** or the **front parcel boundary** of the **parcel**;

“park model trailer” means a **recreational vehicle** that conforms to CAN/CSA-Z241 Series-92 and is used for seasonal or recreational accommodation only; *Amended by Bylaw #215/19*

“parking facility or facilities” means a structure or an area providing for the parking of motor vehicles;

“parks and playgrounds” means areas of public land known for their natural scenery and/or preservation for public recreation either active or passive;

“permanent resident” means a person, excluding a person(s) who occupies a cottage in the Church Camp Cottage District:

- (a) with a valid Alberta driver’s license and/or any government issued identification which shows an address situate in the Summer Village of Birchcliff; or
- (b) whose usual mailing address is in the Summer Village of Birchcliff; or
- (d) whose place of residence pursuant to the Local Authorities Elections Act is the Summer Village of Birchcliff;

“permitted use(s)” means a **use** which is compatible with other **uses** in the **district** and for which a **Development Permit** shall be issued provided it otherwise conforms with this **Land Use Bylaw**;

“portable sign” means a **sign** which is not in a permanently installed or affixed position;

“private development” means any **development** carried out by an individual;

“private pool” means any outdoor private swimming pool or hot tub, whether above or below the ground, containing water for the purpose of swimming, wading or immersion of human beings;

“projection” means part of a **building** or its accessory structures which projects beyond the main walls into the **yards**;

“public and quasi-public use(s)” means a **use** of land or a **building** for purposes of public administration and service and shall also include a **building** for the purpose of assembly, instruction, culture, recreation or other community activity;

“public utility or utilities” means a **public utility** as defined in the **Municipal Government Act**;

“rear yard” means:

- (a) In the case of **parcels** abutting Sylvan Lake or a **reserve parcel** abutting the lake, a **yard** extending across the full width of a **parcel** measured perpendicularly from the rear wall of the **main building** situated on the **parcel** to the boundary abutting the **street**; or
- (b) In the case of **parcels** not abutting Sylvan Lake or a **reserve parcel**

abutting the lake, a **yard** extending across the full width of a **parcel** measured perpendicularly from the rear wall of the **main building** situated on the **parcel** to the rear property boundary of the **parcel** (see sketch in Part Three: Supplementary Regulations);

“recreation facilities” means a public **building** and grounds for community entertainment, relaxation, social activity and other leisure needs;

“recreational vehicle(s)” means a vehicle or a portable structure designed to be used as temporary sleeping accommodation for travel and recreation purposes. Recreational vehicles include, but are not limited to, motor homes, campers, holiday trailers, fifth wheels and **park model trailers**. Recreational vehicles do not include cottage models, mobile homes, **manufactured dwelling units** or stick built units;

“registered owner(s)” means:

- (a) In the case of land owned by the Crown in right of Alberta or the Crown in right of Canada, the Minister of the Crown having the administration of the land; or
- (b) In the case of any other land:
 - (i) The purchaser of the fee simple estate in the land under an agreement for sale that is the subject of a **caveat** registered against the certificate of title in the land and any assignee of the purchaser's interest that is the subject of a **caveat** registered against the certificate of title; or
 - (ii) In the absence of a person described in paragraph (i), the person registered under the Land Titles Act as the owner of the fee simple estate in the land;

“removal of trees and/or shrubs” means the removal of trees and/or shrubs, or the destruction thereof;

“reserve(s)” means a **parcel** of land owned and subject to the management of the **municipality** and reserved for **use** as **natural environment preservation areas** or **walkways** or **parks or playgrounds** separating areas used for different purposes, and registered at the Land Titles Office as Reserve, Environmental Reserve or Municipal Reserve lots;

“road(s) or roadway(s)” means land:

- (a) Shown as a **road** on a plan of survey that has been filed or registered in a Land Titles Office; or
- (b) Used as a public **road**; and includes a bridge forming part of a public **road** and any structure incidental to a public **road**;

“sea can(s)” means a shipping container, originally used or intended to be used for the transportation of goods, not used as a moveable storage unit;

“screen, screened or screening” means a **fence**, berm, hedge, wall or **building** used to separate areas or functions which detract from the appearance of the **street** scene and the view from the surrounding areas;

“setback(s)” means a distance additional to minimum **yard** requirements which may be required on **parcels** adjacent to the **roads**;

“sight triangle(s)” means an area at the intersection of **roads** in which all **buildings**, **fences**, vegetation and **finished ground elevations** shall be less than 1 m (3.28 ft.) in height above the average elevation of the **carriageway**, in order that vehicle operators may see approaching vehicles in time to avoid collision;

“side yard(s)” means a **yard** extending from the **front yard** to the **rear yard** between the side boundary of the **parcel** and the wall of **main building** thereon (see sketch in Part Three: Supplementary Regulations);

“sign(s)” means any word, letter, model, placard, board, notice, device or representation, whether illuminated or not, in the nature of and employed wholly or in part for the purposes of advertisement, announcement or direction and its supporting structure;

“soft landscaping” means the **use** of vegetative materials as part of a landscaped area;

“street(s)” means any category of **road** except a **lane**;

“structural alterations” means altering the **main building** components which support a **building**;

“Subdivision and Development Appeal Board” means the board established pursuant to the **Municipal Government Act**;

“temporary use or building” means a use or **development** for which a **development permit** has been issued and which is to exist for a timeframe of up to (but not exceeding) two years, as determined by the **Development Authority**.

“trails” means an area used for hiking, cross-country skiing or other forms of non-motorized recreational travel;

“top of bank” please refer to the **“escarpment”** definition and diagrams. *Amended by Bylaw #199/17;*

“tourist home” means a **dwelling unit** operated as a temporary place to stay, with compensation, and includes all vacation rentals of a **dwelling unit**. The characteristics that distinguish a **tourist home** from a **dwelling unit** used as a residence may include any of the following: the intent of the occupant to stay for short-term (30 days or less) vacation purposes rather than use the property as a residence, the commercial nature of a **tourist home**, the management or advertising of the **dwelling unit** as a **tourist home** or “vacation rental”, on website such as AirBnB or VRBO, the use of a system of

reservations, deposits, confirmations, credit cards, or other forms of electronic payment etc. No **recreation vehicle** or **guest house** shall be used as a **tourist home**. Amended by Bylaw #202/18;

“**use(s)**” means a **building** or an area of land and the function and activities therein or thereon;

“**utility building(s)**” means the **building** in which the proprietor of a utility:

- (a) Maintains its office(s); and/or
- (b) Maintains or houses equipment used in connection with the utility and which is not a **public utility** right-of-way;

“**walkway**” means a public right of way for use by pedestrians only, which is registered at the Land Titles Office as a walkway or a **reserve**; and

“**yard(s)**” means an open space on the same site as a **building** and which is unoccupied and unobstructed from the ground upward except as otherwise provided herein.

All other words and expressions have the meaning respectively assigned to them in the **Municipal Government Act**.

1.4 Establishment of the Development Officer

- (1) **Council** shall appoint one (1) or more **Development Officer(s)** who shall be designated officers within the meaning of the **Municipal Government Act**;
- (2) The **Municipal Planning Commission** may act in place of a **Development Officer**;
- (3) The **Development Officer** shall perform such duties that are specified in this **Land Use Bylaw**, including among other things:
 - (a) Keeping and maintaining for the inspection of the public during all reasonable hours, a copy of this **Land Use Bylaw** and all amendments thereto; and
 - (b) Keeping a register of all applications for **development**, including the decisions thereon and the reasons therefore.

1.5 Municipal Planning Commission

- (1) The **Municipal Planning Commission**:
 - (a) Is authorized to act as the **Development Authority** in those

matters prescribed in this bylaw and the Municipal Planning Commission Bylaw No. 171/13, as amended;

- (b) Shall consider and if necessary state terms and conditions on any other planning or **development** matter referred by the **Development Officer** or Administration;
- (c) May direct the **Development Officer** or Administration to review, research or make recommendations on any other planning and **development** matter; and
- (d) Make recommendations to **Council** on planning and **development** matters.

1.6 Establishment of Forms

- (1) For the purpose of administering the provisions of this **Land Use Bylaw**, the **Council** shall, by resolution, authorize the preparation and the **use** of such forms and notices as it may deem necessary.
- (2) Any such forms or notices are deemed to have the full force and effect of this **Land Use Bylaw** in the execution of the purpose for which they were designed, authorized and issued.

1.7 Establishment of Fees

Development Permit application fees and fees for other matters arising through this **Land Use Bylaw** will be established by **Council** in the Summer Village of Birchcliff Fees Bylaw. **Council** may amend the bylaw to increase, decrease or establish new fees by an amendment bylaw.

1.8 Establishment of Supplementary Regulations

Supplementary Regulations as set forth in Part Three hereto, are hereby adopted by reference to be part of this **Land Use Bylaw**, and to be amended in the same manner as any other part of this **Land Use Bylaw**.

1.9 Establishment of Land Use District Regulations

Land Use District Regulations as set forth in Part Four hereto, are hereby adopted by reference to be part of this **Land Use Bylaw**, and to be amended in the same manner as any other part of this **Land Use Bylaw**.

1.10 Establishment of Districts

- (1) For the purpose of this **Land Use Bylaw**, the **municipality** is divided into the following **districts**:

Lakeshore Residential (R1)
Back-Lot Residential (R2)
Country Residential (R3)
Church Camp (CC1)
Church Camp Cottage (CC2)
Environmental Open Space (EOS)

- (2) The boundaries of the **districts** listed in subsection (1) are as delineated on Schedule A: Land Use District Map. All **roads**, water courses and lakes are excluded from the **land use districts**.
- (3) Where the location of **district** boundaries on Schedule A: Land Use District Map is not clearly understood, the following rules shall apply:
 - (a) A boundary shown as approximately following a **parcel** boundary shall be deemed to follow the **parcel** boundary;
 - (b) A boundary which does not follow a **parcel** boundary shall be located by measurement of Schedule A: Land Use District Map; and
 - (c) A boundary location which cannot be satisfactorily resolved, shall be referred to **Council** for an official interpretation.

1.11 Amendment of the Land Use Bylaw

- (1) **Council** on its own initiative may give first reading to a bylaw to amend this **Land Use Bylaw**.
- (2) A person may make application to the **Development Officer** for amendment to this **Land Use Bylaw**. The application shall include:
 - (a) A statement of the specific amendment requested;
 - (b) The purpose and reasons for the application;
 - (c) If the application is for a change of **district**, the legal description of the lands, or a plan showing the location and dimensions of the lands;
 - (d) The applicant's interest in the lands; and
 - (e) An application fee to be established by resolution of **Council**.
- (3) If the amendment is for the redesignation of land, the **Development Officer** may require:
 - (a) An **outline plan** for the area to be redesignated, to the level of detail specified by the **Development Officer**; and
 - (b) Payment of a fee equal to the costs incurred by the **municipality**

to review the proposed redesignation and/or related outline plan, or if necessary to prepare an outline plan.

- (4) Upon receipt of an application to amend this **Land Use Bylaw**, the **Development Officer** shall analyze the potential impacts of **development** that would result from the proposed amendment. This analysis must consider the full **development** potential for the proposed amendment and shall, among other things, consider the following impact criteria:
- (a) Relationship to and compliance with approved statutory plans and **Council** policies;
 - (b) Relationship to and compliance with statutory plans or **outline plans** in preparation;
 - (c) Relationship to and compatibility with the Sylvan Lake Management Plan: 2000 Update;
 - (d) Compatibility with surrounding **development** in terms of land **use** function and scale of **development**;
 - (e) Traffic impacts;
 - (f) Relationship to, or impacts on, water and sewage systems, and other public utilities and facilities such as **recreation facilities** and schools;
 - (g) Relationship to municipal land, right-of-way or easement requirements;
 - (h) Effect on stability, retention and rehabilitation of desirable existing land **uses**, **buildings**, or both in the area;
 - (i) Necessity and appropriateness of the proposed amendment in view of the stated intentions of the applicant; and
 - (j) Relationship to the documented concerns and opinions of area residents regarding **development** implications.
- (5) Upon receipt of an application for amendment to this **Land Use Bylaw**, the **Development Officer** shall determine when the application will be placed before the **Council** and shall issue not less than five (5) days notice to the applicant advising that he or she may appear before the **Council** at that time, and speak to the application. An application for amendment shall be placed before the **Council** within sixty (60) days of its receipt by the **Development Officer**.
- (6) **Council**, in considering an application for an amendment to this **Land Use Bylaw**, may at its sole discretion:
- (a) Refuse the application; or

- (b) Refer the application for further information; or
 - (c) Pass first reading to a bylaw to amend this **Land Use Bylaw**, with or without conditions or amendments; or
 - (d) Defeat first reading of a bylaw to amend this **Land Use Bylaw**; or
 - (e) Pass first reading of an alternative amendment to this **Land Use Bylaw**, with or without conditions.
- (7) Following first reading of an amending bylaw, the **Council** shall:
- (a) Establish the date, time and place for a public hearing on the proposed bylaw;
 - (b) If a bylaw to establish procedures for public hearings has not been passed:
 - (i) Outline the procedures to be followed by any person, group of persons or person representing them who wish to be heard at the public hearing; and
 - (ii) Outline the procedure for conducting the public hearing.
- (8) Following first reading of an amending bylaw, the **Development Officer** must give notice of the public hearing by:
- (a) Publishing notice at least once a week for two (2) consecutive weeks in at least one (1) newspaper or other publication circulating in the area to which the proposed bylaw relates; or
 - (b) Mailing or delivering notice to every residence in the area to which the proposed bylaw relates.
- (9) A notice of a public hearing must be advertised at least five (5) days before the public hearing occurs.
- (10) A notice must contain:
- (a) A statement of the general purpose of the proposed bylaw and public hearing;
 - (b) The address where a copy of the proposed bylaw and any document relating to it or the public hearing may be inspected; and
 - (c) The date, place and time where the public hearing will be held.
- (11) In the case of an amendment to change the **district** designation of a **parcel** of land, the **Development Officer** must, in addition to the requirements of subsection (8);

- (a) Include in the notice:
 - (i) The municipal address, if any, and the legal address of the **parcel** of land; and
 - (ii) A map showing the location of the **parcel** of land;
- (b) Give written notice containing the information described in clause (a) and subsection (10) to the owner of that **parcel** of land at the name and address shown on the certificate of title (or municipal assessment role); and
- (c) Give written notice containing the information described in clause (a) and subsection (10) to each owner of **adjacent land** at the name and address shown for each owner on the assessment roll of the **municipality**.
- (12) If the land referred to in subsection (11)(c) is in an adjacent municipality, the written notice must be given to that municipality and to each owner of **adjacent land** at the name and address shown for each owner on the assessment roll of that municipality.
- (13) Notwithstanding subsection (7), the **Land Use Bylaw** may be amended without giving notice or holding a public hearing if the amendment corrects clerical, technical, grammatical or typographical errors and does not materially affect the **Land Use Bylaw** in principle or substance.
- (14) In the public hearing, **Council**:
 - (a) Must hear any person, group of persons, or person representing them, who claim(s) to be affected by the proposed bylaw and who has complied with the procedures outlined by **Council**; and
 - (b) May hear any other person who wishes to make representations and whom the **Council** agrees to hear.
- (15) After considering the representations made to it about the proposed bylaw at the public hearing and after considering any other matter it considers appropriate, **Council** may:
 - (a) Pass the bylaw;
 - (b) Refer it for further information or comment;
 - (c) Make any amendment to the bylaw it considers necessary and proceed to pass it without further advertisement or hearing; or
 - (d) Defeat the bylaw.
- (16) Prior to third reading of the proposed bylaw, **Council** may require the applicant to apply for a **Development Permit** and negotiate a **development** agreement in respect of the proposal which initiated the application for amendment.

- (17) After third reading of the proposed bylaw, the **Development Officer** shall send a copy of it to:
- (a) The applicant;
 - (b) The **registered owner** of the land if not the applicant;
 - (c) The **municipality** Planner; and
 - (d) The adjacent municipality, if it received a copy of the proposed bylaw pursuant to subsection (12).
- (18) The **Development Officer** shall not accept an application for an amendment which is identical or similar to an application which was refused by **Council**, for a period of three (3) months after the date of the refusal unless, in the opinion of the **Development Officer**, the reasons for refusal have been adequately addressed or the circumstances of the application have changed significantly.

1.12 Sections Found Invalid

If one or more provisions of this **Land Use Bylaw** for any reason are declared to be invalid, it is intended that all remaining provisions are to remain in full force and effect.

1.13 Repeal

Land Use Bylaw 67-88 and all amendments thereto are hereby repealed.
READ A FIRST TIME the 6th day of May, 2013
READ A SECOND TIME the 19th day of September, 2013
READ A THIRD TIME and finally passed this 24th day of October, 2013

Mayor

Administrator

PART TWO: DEVELOPMENT PERMITS, CONTRAVENTION & APPEAL

2.1 *Purpose of Development Permits*

Development Permits are required to ensure that all **development** is achieved in an orderly manner.

2.2 *Development Not Requiring a Development Permit*

All **development** undertaken in the **municipality** requires an approved **Development Permit** prior to commencement, except:

- (1) The carrying out of works of improvement, maintenance, repairs or renovation to any, but not limited to, **building**, deck, **driveway**, patio provided that such works do not include **structural alterations**, additions, drainage alterations or any improvement that affect **parcel coverage**, and that the works comply with the regulations of this **Land Use Bylaw**. Amended by Bylaw #199/17;
- (2) The completion of any **development** which has lawfully commenced before the passage of this **Land Use Bylaw** or any amendment thereof, provided that the **development** is completed in accordance with the terms of any permit granted in respect of it, and provided that it is completed within twelve (12) months of the date of commencement;
- (3) The **use** of any such **development** as is referred to in subsection (2) for the purpose for which **development** was commenced;
- (4) The erection or construction of gates, **fences**, walls or other means of enclosures less than 1 m (3.28 ft.) in height in **front yards** and less than 2 m (6.56 ft.) in other **yards**, and the maintenance, improvement and other alterations of any gates, **fences**, or walls or other means of enclosure;
- (5) A **temporary building** other than a **dwelling unit**, the sole purpose of which is incidental to the carrying out of a **development** for which a permit has been issued under this **Land Use Bylaw**;
- (6) The installation, maintenance and repair of **public utilities**:
 - (a) For the maintenance of private sewer systems that can be undertaken without excavation of all or part of the system.
- (7) Any **development** carried out by or on behalf of the Crown;
- (8) Any **development** carried out by or on behalf of the **municipality** provided that such **development** complies with all applicable provisions of this **Land Use Bylaw**;
- (9) Any **accessory building** with a **floor area** of 11.15 m² (120.02 ft²) or less and

height of 2.50 m (8.20 ft.) or less, including garden or tool sheds, workshops, potting sheds and other similar structures provided that they are moveable and provided they otherwise comply with the provisions of Sections 1(1) and 1(2) in Part Three: Supplementary Regulations of this **Land Use Bylaw**;

- (10) **Development** specified in Section 618 (1) and (4) of the **Municipal Government Act**, which includes:
- (a) A highway or **road**;
 - (b) A well or battery within the meaning of the Oil and Gas Conservation Act;
 - (c) A pipeline or an installation or structure incidental to the operation of a pipeline; or
 - (d) Any other thing specified by the Lieutenant Governor in Council by regulation, which includes but is not limited to construction of **buildings** or the construction or installation of equipment, navigational aids, and communications systems for use in connection with the operation of airports owned by or on land vested in the Crown in right of Canada, the Crown in right of Alberta, or a municipal corporation.
- (11) The erection of one (1) unilluminated **sign** of the following nature and size for each **use** within a **building** or on a **parcel**, provided such **signs** do not resemble or conflict with traffic **signs**;
- (a) A **facia sign** or a **freestanding sign** for the purpose of identification, direction and warning not exceeding 0.20 m² (2.15 ft²);
 - (b) A **facia sign** or a **freestanding sign** relating to a person, partnership or company carrying on a profession, business or trade not exceeding 0.30 m² (3.23 ft²);
 - (c) A **facia sign** or a **freestanding sign** relating to a religious, educational, cultural, recreational or similar institution not exceeding 1 m² (10.76 ft²);
 - (d) A **portable sign** or notice, relating to the sale or lease of land or **buildings**, sale of goods or livestock by auction, carrying out of construction, or the announcement of any local event of a religious, educational, cultural, political, or governmental nature not exceeding 3 m² (32.29 ft²) and limited in display to the period of completion of the sale, lease, construction or event; and
 - (e) A flag attached to a single upright flag-pole.
- (12) Provided the zoning setbacks are met a development permit is not required for a non-enclosed and/or 3-sided building such as but not limited to, pergolas, woodsheds and arbours with a floor area of 9.94 m² (107ft.²) or less and height of 2.50m (8.20ft.) or less.

2.3 **Permission for Development**

- (1) An application for a **Development Permit** shall be made to the **Development Officer** in writing on the form prescribed by **Council** and shall be accompanied by:
- (a) A scaled site plan in duplicate showing proposed **landscaped areas** if required, the legal description, the **front yard**, **rear yard**, and **side yards**, if any; any provision for off-**street** loading and vehicle parking and access and egress points to the **parcel**;
 - (b) Confirmation from the Energy Resources Conservation Board identifying the presence or absence of abandoned oil and gas wells;
 - (c) All scaled floor plans (including **basements**), elevations (including **basement**), sections, storm water disposal plans and existing and proposed **grade** elevations, sewage treatment and water supply details, in duplicate;
 - (d) A surveyor's certificate specifying the location of any **buildings** on the **parcel** or, in the case of undeveloped **parcels**, indicating the posting of the **parcel** boundaries;
 - (e) A statement of existing and proposed **uses**;
 - (f) A statement of **registered ownership** of land and interest of the applicant therein together with a copy of the Certificate of Title indicating ownership and encumbrances. Applications for **development** at or of **church camp cottages** shall be accompanied by a letter of authorization from the Director(s) of the Church Camp, indicating their approvals of the proposed development and its entirety. *Amended by Bylaw #215/19*
 - (g) The estimated commencement and completion dates;
 - (h) The estimated cost of the project or contract price;
 - (i) Copies of all provincial and federal required documents relative to the development. *Amended by Bylaw #199/17*; and
 - (j) Such other plans and information as the **Development Authority** may consider necessary to properly evaluate the proposed **development**.
 - (k) Where a proposed **development** or redevelopment is within 30.0m (98.4ft.) of the **top of bank** or **high water mark** of Sylvan Lake, a **Development Design Plan** shall be submitted as part of a **development permit** application and enforced as a condition of approval. Determining which feature (**top of bank** or the **high water mark** of Sylvan Lake) is appropriate will be at the discretion of the **Development Authority**. Submission of the **Development Design Plan** shall be in accordance with the applicable policies of the Sylvan Lake Intermunicipal Development Plan.
- (2) At the sole discretion of the **Development Officer**, an application for **Development Permit** may be required to be accompanied by:

- (a) A geotechnical report, assessment or investigation prepared by a qualified geotechnical engineer for any proposed **development**, redevelopment, clearing or grading, excavating or adding fill within **escarpment** areas having ten (10) percent or greater slopes. The proposed **development** plan must show slope **setback** distances, cross-sections of the slope area both before and after **development** and final grading. The height and existing angle of the slope shall be verified by accurate historical survey data or site specific information completed by a qualified surveyor;
 - (b) A geotechnical report, prepared by a qualified geotechnical engineer, outlining seasonally adjusted and recommended water tables, location of on-site storage of sewage, and recommended **building** foundations, **basement** construction and soil bearing capabilities;
 - (c) A visual impact assessment prepared by a qualified professional that assesses the impact of new **development** on view corridors and provides mitigation steps;
 - (d) An environmental review prepared by a qualified professional, which shall include but is not limited to:
 - (i) A description of the environmental sensitivity of the lands proposed for **development** and the surrounding area;
 - (ii) The identification of the nature and significance of any adverse impacts associated with the proposed **development** during construction;
 - (iii) The identification of the nature and significance of any adverse impacts associated with activities that will result from the **development**;
 - (iv) The inclusion of an environmental protection plan to:
 - I. Alleviate any adverse impacts;
 - II. Monitor the performance of the environmental measures; and
 - III. Identify any residual impacts and their significance on any or all of the following: fish and wildlife, vegetation, soils and terrain, water quantity and quality, shoreline, surface drainage and aquifers.
- (3) If the intended **development** will involve the **removal of trees and/or shrubs**, the **Development Permit** application shall also include:
- (a) A plan showing the existing trees and/or shrubs, identification of the trees and/or shrubs to be removed, and a statement or plan showing proposed replacement trees and/or shrubs;
 - (b) A statement on why the trees and/or shrubs are proposed to be removed;

- (c) Details outlining the measures that will be taken to ensure the integrity of trees and/or shrubs adjacent to those proposed to be removed is not compromised; and
 - (d) A statement may be required, at the discretion of the **Development Officer**, from a qualified environmental specialist or another qualified professional assessing the implications of the **removal of trees and/or shrubs** will have on Sylvan Lake water quality, habitat and slope stability if applicable.
- (4) The **Development Authority** may refuse to accept an application for **Development Permit** where the information required by subsection 2.3(1), 2.3(2) and/or 2.3(3) has not been supplied or where, in the opinion of the **Development Authority**, the quality of the material supplied is inadequate to properly evaluate the application.
- (5) The **Development Authority** may deal with an application and make a decision without all of the information required by subsection 2.3(1), 2.3(2) and/or 2.3(3), if it is the opinion of the **Development Authority** that a decision on the application can be properly made without such information.
- (6) Each application for a **Development Permit** shall be accompanied by a non-returnable processing fee, the amount of which shall be determined from time to time by resolution of **Council**.
- (7) The **Development Officer** shall:
 - (a) Receive all applications for a **Development Permit**;
 - (b) Refer all applications for **development** which would result in permanent overnight accommodation, including **dwelling units**, or public facilities to the Energy Resources Conservation Board, if any of the land which is the subject of the application is within 1.50 km (0.93 miles) of a sour gas facility and the proposed **development** is not, in the opinion of the **Development Authority**, an infill **development**;
 - (c) Refer any application to an adjacent municipality or any other agency or person which in his opinion may provide relevant comments or advice respecting the application;
 - (d) Consider and decide on applications for **Development Permit** which meet the standards of this **Land Use Bylaw** for **permitted uses**; and
 - (e) Refer with his/her recommendations, to the **Municipal Planning Commission** for its consideration and decision on all other applications for a **Development Permit**.
- (8) For a **permitted Use** in any **district**:
 - (a) The **Development Officer** shall approve, with or without conditions, an application for a **Development Permit** where the proposed **development**

conforms in every respect to this **Land Use Bylaw**, the **Municipal Government Act**, Subdivision and Development Regulations, approved statutory plans, and the Sylvan Lake Management Plan: 2000 Update; or

- (b) Subject to the provisions of section 2.4(2), the **Development Officer** shall refuse an application for a **Development Permit** if the proposed **development** does not conform in every respect to this **Land Use Bylaw**;
 - (c) If an application for a **Development Permit** for a **permitted use** does not conform to the requirements of this **Land Use Bylaw**, the **Municipal Government Act** and Subdivision and Development Regulations, approved statutory plans, and the Sylvan Lake Management Plan: 2000 Update, the **Development Officer**:
 - (i) May refuse the application giving reasons for the refusal; or
 - (ii) May approve the application subject to conditions to ensure that the application conforms to the requirements of the **Land Use Bylaw**, the **Municipal Government Act** and the Subdivision and Development Regulation, approved statutory plans, and the Sylvan Lake Management Plan: 2000 Update; or
 - (iii) May approve the application pursuant to section 640(6).
- (9) For a **discretionary use** in any **district**:
- (a) The **Municipal Planning Commission** may approve an application for a **Development Permit** with or without conditions, based on the merits of the proposed **development** including its relationship to any approved statutory plan, non-statutory plan or approved policy affecting the site:
 - (i) Where the proposed **development** conforms in every respect to this **Land Use Bylaw**; or
 - (b) The **Municipal Planning Commission** may refuse an application for a **Development Permit** based on the merits of the proposed **development**, even though it meets the requirements of this **Land Use Bylaw**; or
 - (c) Subject to the provisions of section 2.4(2), the **Municipal Planning Commission** shall refuse an application for a **Development Permit** if the proposed **development** does not conform in every respect to this **Land Use Bylaw**.
- (10) The **Development Authority** may require with respect to a **development** that, as a condition of issuing a **Development Permit**, the applicant:
- (a) Submit a surveyor's certificate at the footings stage specifying the location of the **development** on the **parcel**; and
 - (b) Enter into an agreement with the **municipality** to do all or any of the following:

- (i) To construct or pay for the construction of a **road** required to give access to the **development**;
 - (ii) To construct or pay for the construction of pedestrian **walkway** systems;
 - (iii) To install or pay for the installation of utilities that is necessary to serve the **development**;
 - (iv) To construct or pay for the construction of off-**street** or other **parking facilities**, loading and unloading facilities;
 - (v) To pay an off-site levy or redevelopment levy imposed by bylaw;
 - (vi) To require the applicant to be responsible for the repair of any damage to **municipality** lands and works including but not necessarily confined to **roads**, drainage courses, trees and **fences**; and
 - (vii) To give security to ensure that the terms of the agreement under this section are carried out;
- (c) To pay to the **municipality** the costs paid by the **municipality** to any Engineer or any other person for materials testing, inspections, monitoring of construction, review of construction drawings, and legal costs and expenses to which the **municipality** is put in connection with the development agreement and agreement relates;
- (d) To whom a **Development Permit** has been issued shall obtain, where applicable, from the appropriate authority, permits relating to **building**, electricity, gas, plumbing and sewage disposal, and all other permits required in connection with the proposed **development**;
- (e) Shall be financially responsible during construction for any damage caused by the applicant, his/her servants, employees, suppliers, agents or contractors to any public or private property; and
- (f) Confirm that arrangements for sewage disposal have been made.
- (11) Prior to imposing any condition upon the issue of a **Development Permit** pursuant to section (9), the **Development Authority** shall consult with **Council** as may be required in the circumstances and shall specify the terms and content of the agreement in the condition in the **Development Permit**.
- (12) In the case where an application for a **Development Permit** has been refused pursuant to this Part or ultimately after appeal, the submission of another application for a permit on the same **parcel** and for the same or similar **use** of land by the same or any other applicant may not be accepted by the **Development Authority** for at least six (6) months after the date of the final decision unless in the opinion of the **Development Authority** the reasons for refusal have been adequately addressed or the circumstances of the application have changed significantly.

- (13) After receipt of a **development permit** application, the **Development Authority** shall give notice to the applicant by email as per the email address listed on the **Development Permit** Application, that the application is deemed complete or incomplete.
- (a) If the application is deemed incomplete, the notice shall contain any outstanding documents and information required, and a date the outstanding documents and information shall be submitted, set out in the notice or a later date agreed on between the applicant and the **Development Authority** in order for the application to be considered complete.
- (b) If the applicant fails to submit all the outstanding information and documents on or before the date referred to in the email, the application is deemed to be refused. The **Development Authority** must issue to the applicant a notice by ordinary mail.

2.4 Variances

- (1) The **Municipal Planning Commission** may grant a variance to reduce the requirements of any **use** of the **Land Use Bylaw** and that **use** will be deemed to comply with this bylaw.
- (2) The **Municipal Planning Commission** may approve an application for **Development Permit** even though the proposed **development** does not comply with this bylaw or is a **non-conforming building** if, in the opinion of the **Municipal Planning Commission**:
- (a) The proposed **development** would not;
- (i) Unduly interfere with the amenities of the neighbourhood; or
- (ii) Materially interfere with or affect the **use**, enjoyment or value of neighbouring **parcels** of land;
- And
- (b) The proposed **development** conforms with the **use** prescribed for that land or **building** in this bylaw.
- (3) In approving an application for **development** pursuant to subsections (2)(a) and (2)(b), the **Municipal Planning Commission** shall adhere to the following:
- (a) A variance shall be considered only where warranted by the merits of the proposed **development** and in response to irregular **parcel** lines, **parcel** shapes or site characteristics which create difficulties in siting structures within the required **setback** or in meeting the usual bylaw requirements;
- (i) Except as otherwise provided in this bylaw, there shall be no variance from the following:

- i. **Parcel coverage;** and
 - ii. **Building height;**
- (b) Where a variance is granted, the nature of the approved variance shall be specifically described in the **Development Permit** approval;
 - (c) Where the issuance of a **Development Permit** involves the exercise of any specified discretion of the **Municipal Planning Commission** to relax a regulation of a **district** or any other regulation of this bylaw, the **Municipal Planning Commission** shall not permit any additional variance from that regulation.

Amended by Bylaw #202/18

2.5 Development Permits and Notices

- (1) A **Development Permit** issued pursuant to this Part does not come into effect until twenty-one (21) days after the date on which notice of issuance of the permit is given under subsection 4(a) or (b). Any **development** proceeded with the applicant prior to the expiry of this period is done solely at the risk of the applicant.
- (2) The date of issue of any permit shall be the date of notification pursuant to subsection (4).
- (3) Where an appeal is made pursuant to Section 2.6 of this Part, a **Development Permit** which has been issued shall not come into effect until the appeal has been determined and the permit may be modified or nullified thereby.
- (4) On the same date a **Development Permit** is issued, the **Development Authority** shall publicize a notice of the issuance of the permit in the form described as follows:
 - (a) For **permitted** and **discretionary uses**:
 - i. Mail a notice of the decision to all persons whose use, enjoyment or value of property may, in the opinion of the **Development Authority**, be affected; and
 - ii. Post a notice of the decision on the Summer Villages' website.
- (5) If the **development** Authorized by a permit is not commenced within twelve (12) months from the date of its issue, or the date of decision of the **Subdivision and Development Appeal Board** upon appeal, nor carried out with reasonable diligence as determined by the **Development Authority**, the permit ceases to be effective, unless an extension to this period, being no longer than an additional twelve (12) months, has previously been granted by the **Development Authority**.
- (6) The exterior of any **building** shall be completed within twelve (12) months and

- (7) the landscaping of the **parcel** shall be completed within two (2) years of the date of issue of the **Development Permit**.
- (8) A decision of the **Development Authority** on an application for a **Development Permit** shall be given in writing and a copy of it sent or hand delivered to the applicant.
- (9) When the **Development Authority** refuses an application for a **Development Permit**, the decision shall contain reasons for the refusal.

Amended by Bylaw #202/18

2.6 Appealing a Decision

- (1) The applicant for a **Development Permit** may appeal to the **Subdivision and Development Appeal Board** if the **Development Authority**:
 - (a) Refuses or fails to make a decision on a **Development Permit** within forty (40) days of receipt of a completed application or within any extension granted by the applicant under Section 684 of the **Municipal Government Act**; or
 - (b) Issues a **Development Permit** subject to conditions.
- (2) In addition to the applicant, any person affected by a **Development Permit** or the decision on it, may appeal to the **Subdivision and Development Appeal Board**.
- (3) Notwithstanding Sections 2.6 (1) and (2), no appeal lies in respect of the issuance of a **Development Permit** for a **permitted use** unless the provisions of this bylaw are relaxed, varied or misinterpreted.
- (4) An appeal by an applicant must be commenced within twenty-one (21) days of the notification of the decision or when the forty (40) day period or any time extension expires. An appeal by any other affected person must be made within twenty-one (21) days of the notice of the issuance of the permit was given.

Amended by Bylaw #202/18.

2.7 The Appeal Process

- (1) The **Subdivision and Development Appeal Board** must hold an appeal hearing within thirty (30) days after receipt of a notice of appeal.
- (2) The **Subdivision and Development Appeal Board** must give at least five (5) days notice in writing of the hearing:
 - (a) To the appellant;
 - (b) To the **Development Authority** whose order, decision or **Development Permit** is the subject of the appeal; and
 - (c) To those **registered owners** required to be notified under the **Land Use Bylaw** and any other person that the **Subdivision and Development**

Appeal Board considers to be affected by the appeal and should be notified.

- (3) The **Subdivision and Development Appeal Board** must make available for public inspection before the commencement of the hearing all relevant documents and materials respecting the appeal including:
 - (a) The application for the **Development Permit**, the decision and the notice of appeal; or
 - (b) An order issued pursuant to section 645 of the **Municipal Government Act**.
- (5) The **Subdivision and Development Appeal Board** shall hold a hearing, consider, and make and issue a decision on an appeal pursuant to the provisions of Sections 686 and 687 of the **Municipal Government Act**.
- (6) The decision of the **Subdivision and Development Appeal Board** is binding except on a question of jurisdiction or law, in which case the appellant may appeal to the Court of Appeal pursuant to the provisions of Section 688 of the **Municipal Government Act**.

2.8 Cancellation

The **Development Authority** may cancel a **Development Permit** if:

- (1) The permit was issued in error; or
- (2) The permit was issued on the basis of incorrect information.

2.9 Compliance with other Legislation

- (1) Compliance with the requirements of this **Land Use Bylaw** does not exempt any person from:
 - (a) The requirements of any federal, provincial or municipal legislation; and
 - (b) Complying with any easement, covenant, agreement or contract affecting the **development**.

2.10 Contravention and Enforcement

- (1) The provisions of this bylaw may be enforced by way of stop order, injunction or such other relief as may be available under the **Municipal Government Act**, including the following:
 - (a) Where the **Development Officer** finds that a **development** or **use** of land or **building** is not in accordance with Part 17 of the **Municipal**

Government Act, this **Land Use Bylaw**, the Subdivision and Development Regulation, a **Development Permit** or subdivision approval, the **Development Officer** may, by notice in writing, order the **registered owner**, the person in possession of the land or **buildings** or the person responsible for the contravention or all or any of them to:

- (i) Stop the **development** or **use** of the land or **building** in whole or in part as directed by the notice; or
- (ii) Demolish, remove or replace the **development**; or
- (iii) Carry out any other actions required by the notice so that the **development** or **use** of the land or **building** complies with Part 17 of the **Municipal Government Act**, the Subdivision and Development Regulation, this **Land Use Bylaw**, a **Development Permit** or subdivision approval;

within the time set out in the notice.

- (b) Any person who receives an order under subsection (1) may appeal to the **Subdivision and Development Appeal Board** pursuant to this **Land Use Bylaw**.
- (c) The **municipality** may register a **caveat** under the Land Titles Act in respect of an order referred to in subsection (1) against the certificate of title for the land that is the subject of the order. A **caveat** registered under this subsection must be discharged once the order has been complied with.
- (d) Where a person fails or refuses to comply with an order directed to him/her under subsection (1) or an order of the **Subdivision and Development Appeal Board** under the **Municipal Government Act** within the time specified, the **municipality** may seek a court order from the Court of Queen's Bench for any or all of the following:
 - (i) A declaration that the person who received an order is in breach of the **Land Use Bylaw**, an order issued under the **Land Use Bylaw** and/or the **Subdivision and Development Appeal Board's** decision relating to an appeal of an order;
 - (ii) An injunction ordering the person who received an order referred to in subsection (1) to comply with the **Land Use Bylaw** within a certain period of time;
 - (iii) An order providing that, if compliance has not been achieved within the period stated in the court order, that the **municipality** or persons appointed by it has the right to enter upon the land and **building** and take steps necessary to achieve compliance with the **Land Use Bylaw**;
 - (iv) An order that legal costs and the costs to achieve compliance incurred by the **municipality** may be added to the tax roll for the

land that is the subject of the court order;

- (v) A provision that the court order may be registered against the certificate of title for the land that is the subject of the court order and discharged only on full compliance with the court order.
- (e) Where a person fails or refuses to comply with an order directed to him/her under subsection (1) or an order of the **Subdivision and Development Appeal Board** under the **Municipal Government Act** within the time specified, the **Council** or persons appointed by it may, in accordance with the **Municipal Government Act**, enter upon the land or **building** and take such action as is necessary to carry out the order.
- (f) Where the **Council** or persons appointed by it carries out an order, the **Council** may cause the costs and expenses incurred in carrying out the order to be placed on the tax roll of the property that is subject of the order.
- (2) The **Development Officer** may inspect premises in accordance with the provisions of the **Municipal Government Act** where there are reasonable grounds to believe that the premises are being used in contravention of this bylaw. Without limiting the generality of the foregoing, such reasonable grounds would include:
 - (a) Complaints from the public that the premises are being used contrary to the bylaw;
 - (b) The observations of the **Development Officer** that there is excessive traffic, parking problems, accumulated debris in a **yard** or other apparent breach of this bylaw.

2.11 Offences and Penalties

- (1) A person who contravenes or does not comply with a provision of Division 5 of Part 13, or Part 17 of the **Municipal Government Act**, or this **Land Use Bylaw**, or who obstructs or hinders any person in the exercise or performance of their powers under Part 17 or regulations under Part 17 of the **Municipal Government Act**, is guilty of an offence.
- (2) A person who is guilty of an offence referred to in subsection (1) is liable upon summary conviction to a fine of not less than \$250 and not more than \$10,000 or to imprisonment for not more than one (1) year, or to both fine and imprisonment.
- (3) **Development Permit** applications submitted after site preparation or construction has commenced may be subject to the increased fee provisions described in the fee schedule adopted by **Council** resolution in accordance with this **Land Use Bylaw**.

PART THREE: SUPPLEMENTARY REGULATIONS

1. **Buildings**

1(1) Accessory Buildings in R1 District

- (a) Subject to the provisions of subsections (b) and (c) of this section, **accessory building** shall be sited having regard to their:
 - (i) Environmental impact;
 - (ii) **Use**;
 - (iii) Accessibility; and
 - (iv) Location in relation to other **buildings** on the **parcel** and the future **use** and/or subdivision of the **parcel**.
- (b) An **accessory building** on a **parcel** abutting Sylvan Lake or a **reserve parcel** abutting Sylvan Lake shall be situated so that:
 - (i) It is located within the minimum **rear yard** of any **parcel**;
 - (ii) It is not closer to the **front parcel boundary** and the top of any **escarpment** area or high water mark, as determined by the **Development Authority**, than the front wall of the **main building** or 15 m (49.21 ft.) whichever is the least; and
 - (iii) On an **interior parcel**, a minimum of:
 - A. 1 m (3.28 ft.) from any side **parcel** boundary;
 - B. 6 m (19.69 ft.) from the rear **parcel** boundary; and
 - (iv) On a **corner parcel**, are a minimum of:
 - A. 3 m (9.84 ft.) from any side boundary abutting a **street**, or a **reserve parcel**;
 - B. 1 m (3.28 ft.) from the other side boundary; and
 - C. 6 m (19.69 ft.) from the rear **parcel** boundary.
 - (v) Notwithstanding the above, an **accessory building** or any portion thereof may be erected or placed on the **front parcel boundary** or **side parcel boundary** common to two (2) **parcels** provided the **accessory building** serves the two (2) abutting **parcels**.

- (c) An **accessory building** on a **parcel** not abutting Sylvan Lake or a **reserve parcel** abutting the lake shall be situated so that:
- (i) On an **interior parcel**, a minimum of:
 - A. 1 m (3.28 ft.) from the side **parcel** boundary;
 - B. 3 m (9.84 ft.) from the rear **parcel** boundary;
 - C. 6 m (19.69 ft.) from the **front parcel boundary**; and
 - (ii) On a **corner parcel**, a minimum of:
 - A. 3 m (9.84 ft.) from the side boundary abutting the **street**;
 - B. 1 m (3.28 ft.) from the other side **parcel** boundary;
 - C. 6 m (19.69 ft.) from the **front parcel boundary**; and
 - D. 3 m (9.84 ft.) from the rear **parcel** boundary.
 - (iii) Notwithstanding the above, an **accessory building** or any portion thereof may be erected or placed on the rear or side boundary common to two (2) **parcels** provided the **accessory building** serves the two (2) abutting **parcels**.
- (d) Notwithstanding section 1(7)(b), an **accessory building** shall not be more than 5 m (16.40 ft.) in **building height** measured from **grade**.
- (e) An **accessory building** erected or placed on a **parcel** shall not be used as a **dwelling unit**.
- (f) The exterior of an **accessory building** must be finished to match or compliment the exterior finish of the **main building**.
- (g) **Accessory building's** combined footprints shall be no larger than 6% of the **parcel's** total area, to a maximum of 2200 sq. ft. *Amended by Bylaw #199/17.*

1(2) Accessory Buildings in R2, R3 Districts

- (a) An **accessory building** shall be situated inside the minimum **yard** requirements of the **main building**.
- (b) **Accessory building's** combined footprints shall be no larger than 6% of the **parcel's** total area, to a maximum of 2200 sq. ft. *Amended by Bylaw #199/17.*
- (c) Notwithstanding section 1(7)(b), an **accessory building** shall not be more than 5 m (16.40 ft.) in **building height** measured from **grade**.

- (d) The exterior of an **accessory building** must be finished to match or compliment the exterior finish of the **main building**.

1(3) Building Orientation and Design

The design, character and appearance of any **building**, or series of **buildings**, structures or **signs** proposed to be erected or located in any **district** must be acceptable to the **Development Authority** having due regard to the following:

- (a) Amenities such as daylight, sunlight and privacy;
- (b) The character of existing **development** in the **district**;
- (c) Impact of proposed **development** on adjacent **parcels**;
- (d) Crime Prevention Through Environmental Design (CPTED), principles to discourage crime by reducing concealment opportunities, providing lighting to minimize dark spaces, placing windows to maximize surveillance, and easily identifiable addresses;
- (e) Proposed type of finish and use of building materials on all elevations and the roof;
- (f) The exterior finish on all **buildings** shall be of permanent material satisfactory to the **Development Authority**;
- (g) The roof pitch and width of the eaves;
- (h) The depth of the **main building** shall not be greater than three (3) times its width;
- (i) The **Development Authority** may require additional **building setbacks** in order to accommodate any local, area or natural drainage courses or over land drainage issues. Surface drainage from one (1) **parcel** may not be directed onto or over an adjacent lot without approval of the **Development Authority**.

1(4) Relocation of Buildings

- (a) No Person shall:
 - (i) Alter the location on a **parcel** of a **building** which has already been constructed on that **parcel**; or
 - (ii) Place on a **parcel** a **building** which is to be relocated or moved from a different **parcel** or location;

unless a **Development Permit** has been issued by the **Development Authority**.

- (b) In addition to the requirements of Section 2.3(1), the **Development Authority** may require an application for a **Development Permit** to be accompanied with:
 - (i) Recent colour photographs showing all elevations of the **building**;
 - (ii) A statement verifying the age, size and structural condition of the **building**; and
 - (iii) A statement of proposed improvements to the **building**.
- (c) An application for a **Development Permit** may be approved by the **Development Authority** if the proposal meets all of the regulations specified under the appropriate **land use district** in which it is proposed to be located.
- (d) Where a **Development Permit** has been granted for the relocation of a **building** either on the same **parcel** or from another location, the **Development Officer** may require the applicant to provide a performance bond of such amount to ensure completion of any renovations set out as a condition of approval of a **Development Permit**.
- (e) All structural and exterior renovations shall be completed within one (1) year of the issuance of a **Development Permit**.

1(5) Number of Buildings on a Parcel

A **Development Permit** shall not be issued for more than:

- (a) One (1) **main building** on an unsubdivided **parcel**; and
- (b) Two (2) **accessory buildings** on an unsubdivided **parcel**.

Amended by Bylaw #199/17.

1(6) Building Demolition

An application to demolish a **building** shall not be approved without a statement or plan which indicates:

- (a) How the operation will be carried out so as to create a minimum of dust or other nuisances; and
- (b) The final reclamation of the **parcel**;

which is satisfactory to the **Development Authority**.

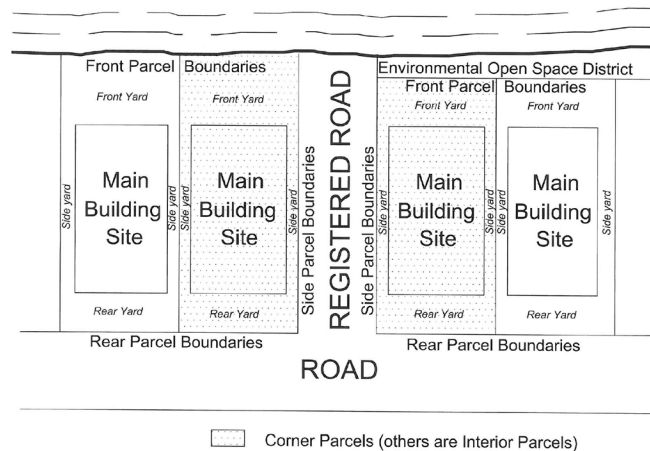
1(7) Guest Houses

- (a) A maximum of one (1) **guest house** is allowed on a **parcel**; and
- (b) An **accessory building** with a **guest house** above a garage shall not exceed 7.62 m (25 ft.) in **building height**;
- (c) In situations where a **detached dwelling** is being rented out and there is a **guest house** on the **parcel**, the **guest house** shall not be rented out to a separate party than those renting the **detached dwelling**.

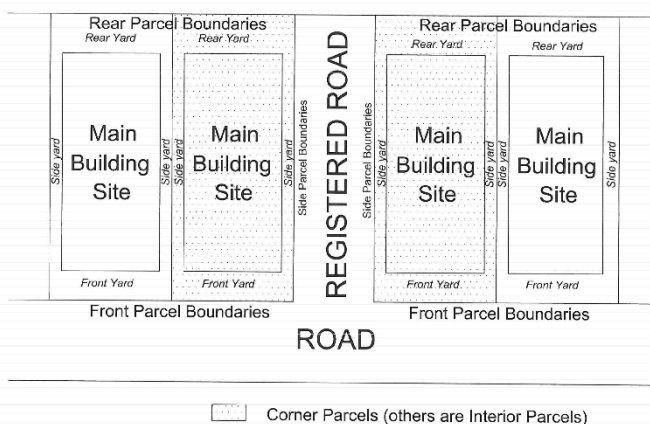
2. Yards

2(1) Yard Illustrations

- (a) For **parcels abutting** Sylvan Lake or a **reserve parcel** abutting the lake:



- (b) For **parcels not abutting** Sylvan Lake or a **reserve parcel** abutting the lake:



2(2) Projections Over Yards

- (a) In the residential **districts** the portion of and attachments to a **main building** or **accessory building** which may project over or on a minimum **yard** are:
 - (i) **Side yards:**

Any **projection**, including unenclosed steps or eaves, not exceeding one-half of the minimum **side yard** required for the **building**;
 - (ii) **Front yard and rear yard:**
 - A. Any **projection** not exceeding 2.50 m (8.20 ft.) over or on a minimum **front yard** or **rear yard**;
 - B. Unenclosed decks, if they do not project more than fifty (50) percent of the minimum **yard**.
- (b) No portion of a **building** other than eaves, **signs** or canopies may project into a public or private right-of-way.

Amended by Bylaws #215/19

2(3) Objects Prohibited or Restricted in Yards

- (a) No person shall allow a **recreational vehicle** or other object which is in a dilapidated or unsightly condition, or a derelict vehicle to remain or be parked on a **parcel** in the residential **districts**, unless it is suitably housed or **screened** to the satisfaction of the **Development Authority**.
- (b) A **recreational vehicle** parked on **parcel** with a **dwelling unit** in the Residential **districts** may be used for living and sleeping accommodation by:
 - (i) Bona fide tourists for a maximum period of thirty (30) days per annum; and
 - (ii) The **registered owner** of the **parcel**, and his/her immediate family, for one period of a maximum of sixty (60) consecutive days following the issue of a **Development Permit** which necessitates temporary accommodation on the **parcel**. The **Development Authority** may, at their sole discretion, allow one (1) extension of this period, being no longer than an additional sixty (60) days.
- (c) A **recreational vehicle** shall not be parked on a vacant **parcel** except

to provide temporary accommodation for the **registered owner** of the **parcel**, and his/her immediate family, for:

- (i) One period of a maximum of sixty (60) consecutive days following the issue of a **Development Permit** for a **dwelling unit** on the **parcel**, provided that provisions, satisfactory to the **Development Authority**, have been made for the disposal of sewage. The **Development Authority** may, at their sole discretion, allow one (1) extension of this period, being no longer than an additional sixty (60) days; and
- (ii) Such other periods, not in excess of three (3) consecutive days and a total of seven (7) days per annum, as may be approved by the **Development Authority** to assist in the preparation of a **Development Permit** application for the **parcel**.
- (d) No person shall allow the parking or storage of a helicopter on a **parcel**.
- (e) No person shall allow a **sea can** to be placed on a parcel other than during construction with an approved **development permit**.

3.1 Vehicles

3(1) Driveways

- (a) The maximum width of a **driveway** shall be 10 m (32.80 ft.). **Driveway** width shall be measured within the **carriageway**.
- (b) **Driveways** on **corner parcels** shall be **setback** from the **street** intersection not less than 6 m (19.69 ft.). *Amended by Bylaw #215/19*
- (c) In residential **districts**, the number of **driveways** shall be limited to not more than one (1) **driveway** on a property with less than or equal to 40 m (131.23 ft.) and not more than two (2) **driveways** for properties with more than 40 m (131.23 ft.) of frontage. *Amended by Bylaw #199/17.*
- (d) **Driveways** shall be constructed in such a manner not to interfere with the natural flow or absorption of water.
- (e) Where the road storm drainage flow will be impacted by the construction of a **driveway**, at the discretion of the **Development Authority**, **driveways** shall contain culverts and be graded to the satisfaction of the **municipality**.
- (f) **Driveways** to be constructed of asphalt or gravel within the carriageway (between the road and private property line). *Amended by Bylaw #215/19*

3(2) Detached Garages

- (a) ***Parcels abutting*** Sylvan Lake or a ***reserve parcel*** abutting the lake:
 - (i) In addition to the ***accessory building setbacks*** prescribed in 1(1) and 1(2), a detached garage shall be located a minimum of 6 m (19.69 ft.) from the rear ***parcel*** boundary if the overhead doors of the garage face a ***lane, street*** or rear property boundary.
 - (ii) Side entry detached garages:
 - A. Will only be permitted on ***parcels*** greater than 12 m (39.37 ft.) in width; and
 - B. Shall be located a minimum of 3.66 m (12 ft.) from the rear ***parcel*** boundary.
- (b) ***Parcels not abutting*** Sylvan Lake or a ***reserve parcel*** abutting the lake:
 - (i) In addition to the ***accessory building setbacks*** prescribed in 1(1) and 1(2), a detached garage shall be located a minimum of 6 m (19.69 ft.) from the ***front parcel boundary*** if the overhead doors of the garage face a ***lane, street*** or ***front parcel boundary***.
 - (ii) Side entry detached garages:
 - A. Will only be permitted on ***parcels*** greater than 12 m (39.37 ft.) in width; and
 - B. Shall be located a minimum of 3.66 m (12 ft.) from the ***front parcel boundary***.

3(3) Sight Lines at Intersections of Roadways

- (a) At the intersection of ***roadways***, the ***Development Authority*** may require the calculation of ***sight triangles*** where:
 - (i) One or more rights-of-way is less than 15 m (49.21 ft.), or
 - (ii) Regulated vehicle speed exceeds 50 km/h; or
 - (iii) One of the ***carriageways*** is not centered in its right-of-way; or
 - (iv) An intersection leg is curved or skewed; or
 - (v) An intersection leg is sloped at two (2) percent or greater.

- (b) **Sight triangle** calculations shall be in accordance with the recommended methods of the Roads and Transportation Association of Canada regarding crossing sight distances for **roadways**.

4.1 **Miscellaneous**

4(1) Home Occupations

home occupations shall comply with the following:

- (a) A **home occupation** shall not include any **use** or operation which detracts from the amenities of a residential neighbourhood, by way of creating dangerous or objectionable conditions.
- (b) A **home occupation** shall be incidental and subordinate to both the residential **use** and any **accessory building**.
- (c) There shall be no exterior display or advertisement, except as provided for in section 2.2(11) of this **Land Use Bylaw**.
- (d) There shall be no outside storage or materials, commodities or finished products.
- (e) No commodity other than the product or service of the **home occupation** shall be sold on the premises.
- (f) No person other than a resident of the **dwelling unit** shall be employed.

4(2) Private Pools and Decorative Ponds

- (a) For **parcels** abutting Sylvan Lake or a **reserve parcel** abutting the lake, a **private pool** or **decorative pond** shall be located:
 - (i) At least 1.50 m (4.92 ft.) from the **side parcel boundary** and **front parcel boundary**;
 - (ii) In a **front yard** or **side yard** in an **interior parcel**; and
 - (iii) On a **corner parcel**, located in a **front yard** or the **side yard** not adjacent to a public **roadway**;
 - (iv) A **decorative pond** may be located in a **rear yard** if:
 - A. The pond is 600 mm (23.62 inches) or less in depth; and
 - B. The pond is located a minimum of 1.50 m (4.92 ft.) from the rear and side property lines.
- (b) For **parcels** not abutting Sylvan Lake or a **reserve parcel** abutting

the lake, a **private pool** or **decorative pond** shall be located:

- (i) At least 1.50 m (4.92 ft.) from the side and rear property lines;
- (ii) In a **rear yard** or **side yard** in an **interior parcel**; and
- (iii) On a **corner parcel**, located in a **rear yard** or the **side yard** not adjacent to a public **roadway**;
- (iv) A **decorative pond** may be located in a **front yard** if:
 - A. The pond is 600 mm (23.62 inches) or less in depth; and
 - B. The pond is located a minimum of 1.50 m (4.92 ft.) from the **front parcel boundary** and side property lines.
- (c) A **private pool** shall be enclosed by a secure lockable lid or fencing equipped with gates that lock in accordance with the Alberta Building Code in effect at the date of the application for **Development Permit**.
- (d) Draining **private pools** other than directly into the sewer line of your home, is prohibited (in accordance with the Sanitary Sewage Bylaw #192/16). Pool and hot tub water, and their associated maintenance products contain chemicals that may seriously harm aquatic plants, fish, birds and animals when disposed of improperly. *Amended by Bylaw #202/18.*

4(3) Fencing

Within the Residential **districts**:

- (a) For **parcels abutting** Sylvan Lake or a **reserve parcel** abutting the lake, **fences**:
 - (i) Located within a **rear yard** or **side yard** of a **parcel** shall not exceed 2 m (6.56 ft.) in height;
 - (ii) Located within the **front yard** of a **parcel** shall not exceed 1 m (3.28 ft.) in height;
 - (iii) Located within the **flankage yard** shall not exceed 1 m (3.28 ft.) in height;
- (b) For **parcels not abutting** Sylvan Lake or a **reserve parcel** abutting the lake, **fences**:
 - (i) Located within a **front yard** or **side yard** of a **parcel** shall not exceed 2 m (6.56 ft.) in height;
 - (ii) Located within the **rear yard** of a **parcel** shall not exceed 1m (3.28 ft.) in height;

- (iii) Located within the **flankage yard** shall not exceed 1 m (3.28 ft.) in height;
- (c) **fence** height shall be determined by measuring from the top of the **fence** to the ground;

Within other **districts**, a **fence** shall be sited to the discretion of the **Development Authority**.

4(4) Mechanized Excavation, Stripping and Grading of Parcels

- (a) A temporary **fence** shall be erected around all excavations which in the opinion of the **Development Authority** may be hazardous to the public;
- (b) Where **finished ground elevations** are established, all grading shall comply therewith;
- (c) All **parcels** shall be graded to ensure that storm water is directed to a **drainage ditch** without crossing **adjacent land**, except as permitted by the **Development Authority**;
- (d) All topsoil shall be retained on the **parcel**, except where it must be removed for building purposes;
- (e) **Finished ground elevations** must be provided to the **Development Authority** for any **dwelling unit** containing a walkout **basement**;
- (f) Retaining walls greater than 1 m (3.28 ft.) in height above any adjoining **grade** requires a **Development Permit**.

4(5) Landscaping, Environmental Conservation and Development

The following standard of landscaping shall be required for all areas of a **parcel** not covered by **buildings**, **driveways**, storage and display areas:

- (a) The conservation of existing trees and/or shrubs to the maximum extent possible;
- (b) The retention, in their natural state, of:
 - (i) Swamps, gullies and natural drainage courses;
 - (ii) Unstable land;
 - (iii) Land subject to flooding and/or located within a 1:100 year floodway or flood fringe area as determined by an engineer or flood study;

- (iv) **Escarpment** or slope areas with a gradient of fifteen (15) percent or greater; and
- (v) Land located below the top of the bank of any water body or water course.
- (c) The appropriate **screening** of outside storage areas, **parking facilities** and loading areas from adjacent **buildings** and **roads**
- (d) A sufficient depth of topsoil to facilitate growth in the **soft landscaped areas**, with areas not planted to trees and shrubs being seeded to grass, sodded or left with its natural grass cover; and
- (e) Completion of the landscaping within two (2) years of the date of issue of the **Development Permit**.
- (f) As a condition of **subdivision or development** approval, a security in the form of an irrevocable letter of credit may be required by the **Development Authority**, up to the value of one hundred fifty percent (150%) of the estimated cost of the proposed landscaping to ensure that the landscaping is carried out with reasonable diligence (in accordance with the approved landscaping plan), to the satisfaction of the **Development Authority**. A condition of the security shall be that the landscaping shall be completed in accordance with this Bylaw and the plan within (1) growing season after the completion of the **development**. If the landscaping does not survive a two (2) year maintenance period, the amount shall be paid to the Summer Village to complete the landscaping.

4(6) Replacement Trees and/or Shrubs

- (a) The required planting of replacement trees and/or shrubs to replace those removed upon **development** of the **parcel**, shall be at the discretion of the **Development Authority**;
- (b) As a condition of **Development Permit**, an irrevocable letter of credit may be required, up to a value equal to the estimated costs of the proposed replacement trees and/or shrubs, to ensure that the required replacement trees and/or shrubs is carried out with reasonable diligence. The conditions of the security being that:
 - (i) If the replacement trees and/or shrubs are not completed in accordance with the approved statement or plan showing the proposed replacement trees and/or shrubs, then the **municipality** shall use the security to complete the approved replacement trees and/or shrubs;
 - (ii) If the replacement trees and/or shrubs do not survive a two (2) year maintenance period, the applicant must replace them to the satisfaction of the **Development Authority** or forfeit the portion of the amount fixed equal to the cost of replacing the affected

replacement trees and/or shrubs; and

- (iii) The irrevocable letter of credit will be released when the replacement trees and/or shrubs have been completed to the satisfaction of the **Development Authority** and upon expiration of the two (2) year maintenance period.

4(7) Subdivision Design Standards

- (a) As a condition of subdivision approval, Environmental Reserves can be taken according to Section 664 of the Act; either in the form of a lot (ownership transferred to the Summer Village) or as an Environmental Reserve Easement (private ownership is retained). The Summer Village may require that the proponent provide hazard land as Environmental Reserve as a condition of subdivision approval.

4(8) Public Property Regulations

- (a) Parking or leaving a vehicle on public property shall be in accordance with the Summer Village of Birchcliff Traffic Bylaw No. 159-11;
- (b) The **removal of trees and/or shrubs**, excavation, grading or drainage alteration on any municipal reserve, environmental reserve or other municipal owned land, without expressed written approval from the **municipality**, is prohibited;
- (c) **Private development** on any municipal reserve, environmental reserve or other municipal owned land is prohibited;
- (d) The prohibition in subsection (c) does not apply to any **uses** listed in an applicable **land use district** and subject to expressed written approval from the **municipality**;
- (e) No person shall erect or cause to be erected any **fence** on any property owned by the **municipality** without their expressed written approval.

5.1 Guidelines for Other Land Uses

All **uses** which are not covered by specific regulations in Part Three: Supplementary Regulations shall, in accordance with the following guidelines, be:

- (1) Separated from adjacent **uses** by such a distance as to ensure that there will be no adverse impact upon or by those adjacent **uses**;
- (2) At a density which is consistent with that prevailing in the area, unless otherwise provided for in a statutory plan;
- (3) Set-back from any **parcel** boundary abutting a **road** or a **reserve** a sufficient distance to ensure that the **development** will not be visually intrusive, having regard to any possible changes in surrounding **uses**;

- (4) Of a height which will be consistent with that prevailing in the area;
- (5) Developed in such a manner that there will be no adverse impact upon or by traffic on adjacent **roads**; and
- (6) Developed in conformance with any applicable statutory plan policies.

PART FOUR: LAND USE DISTRICT REGULATIONS

LAKESHORE RESIDENTIAL DISTRICT (R1)

General Purpose: To provide an area for low density residential **development** in the form of **detached dwellings** and compatible **uses**, herein listed.

Permitted Uses: Accessory Building where the total **floor area** is 72 m² (796.54 ft²) or less
Building Demolition
Deck/Stairs
Detached Dwelling
Driveway
Private Pool
Amended by Bylaws #199/17 & #215/19

Discretionary Uses: Accessory Building where the total **floor area** is over 72 m² (796.54 ft²)
Accessory Use
Guest House
Home Occupation
Manufactured Dwelling
Mechanized Excavation, Stripping and Grading
Parks and Playgrounds
Signs
Trails
Walkway
Amended by Bylaws #199/17 & #215/19

Minimum Parcel Area:

- (1) **Parcels** shall have:
 - (a) a width of not less than 30.50 m (100.07 ft.); and
 - (b) an area of not less than 1860 m² (20,020.87 ft²);
 - (c) **Parcels** not complying with the foregoing and legally created prior to promulgation of Alberta Regulation 132/78 (April 1978) are not subject to foregoing, but shall have an area not less than 710 m² (7,642.38 ft².)

Parcel Servicing:

- (1) No **building** may be erected or **development** commenced on **parcels** which are not proposed to be served by a piped water or sewerage system until arrangements, satisfactory to the Provincial Plumbing Inspector, Alberta Labour and the Public Health Unit, have been made for collection, storage, if any, and disposal of sewage. *Amended by Bylaw #202/18*

- (2) The **Development Authority** shall either refuse to issue a **Development Permit** for any **building**, structure or works, unless arrangements under (1) above have been completed, or issue a **Development Permit** subject to the conditions that arrangements under (1) above shall be completed prior to the commencement of the **development**.
- (3) The **Development Authority** may require that a **caveat** be registered against the title respecting a deferred serving agreement notifying the owner(s) of the **development** of the requirement to contribute to the cost of a municipal or regional water and/or wastewater system and, at their sole cost, connect the **development** to said system(s) when such services become available. These connection costs may include offsite as well as onsite costs.
- (4) Utility rights-of-way and/or easement agreements may also be required as a condition of **development** approval to allow for connection to a municipal or regional water and/or wastewater system.
- (5) Electrical power from the property line of any **parcel** to any **building** situate on the **parcel** shall be constructed underground.

Site Development:

- (1) Unless otherwise provided in a development agreement registered by the **municipality** by **caveat** on the title to any **parcel** the following provisions shall apply:
 - (a) Minimum **front yard** and **rear yard**:
 - (i) 7.50 m (24.61 ft.) to the habitable **dwelling unit** from the **front parcel boundary** or the top of the **escarpment** or high water mark, as determined by the **Development Authority**, whichever is closest to the dwelling; and
 - (ii) 6 m (19.69 ft) to a garage attached to, and structurally part of, the **main building**.
 - (b) Minimum **Side Yard**:
 - (i) 1.50 m (4.92 ft.) or ten (10) percent of the **parcel width**, whichever is greater, to a maximum of 3 m (9.84 ft.); or
 - (ii) As required by the Alberta Building Code, whichever is greater.
 - (c) Maximum **Parcel Coverage**: Fifty (50) percent, other fifty (50) percent shall remain as is or contain native grasses, trees, shrubs, or ornamental plantings, satisfactory to the Development Authority. *Amended by Bylaw #202/18*
 - (d) Maximum **Building Height**: 10 m (32.80 ft.) measured from **grade**

(e) Minimum **Floor Area**:

- (i) One storey dwelling 92.90 m² (1000 ft²)
- (ii) Two storey dwelling 130.01 m² (1400 ft²)

(f) Parking Requirements:

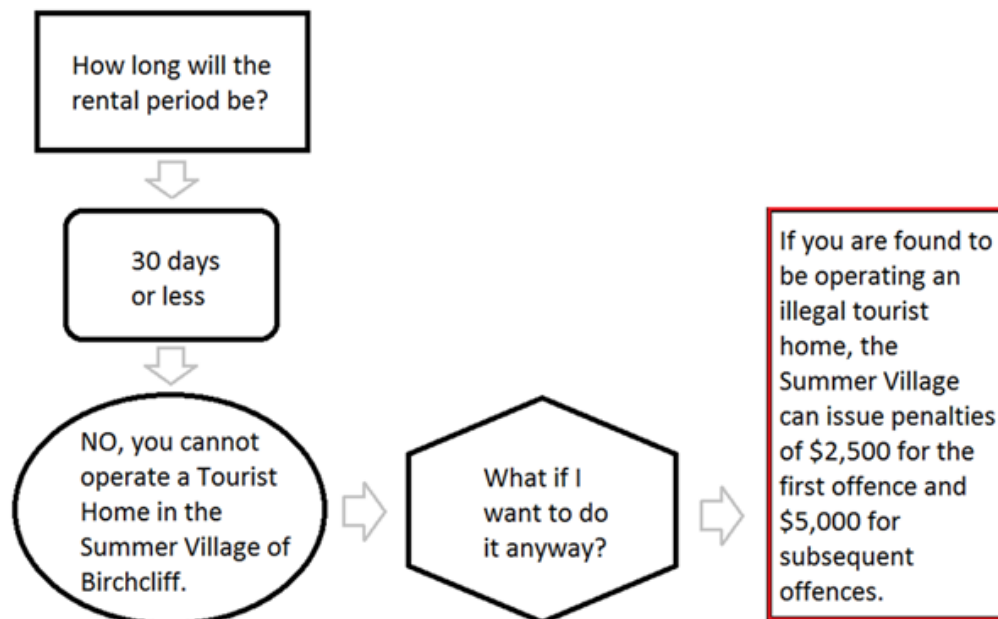
- (i) **Detached dwellings** shall have at least two (2) parking stalls per dwelling;
- (ii) For all other **uses**, parking stalls may be required at the **Development Authority's** sole discretion; and
- (iii) Each parking stall shall have a dimension of not less than 2.75 m (9.02 ft.) by 5.50 m (18.04 ft.)

Supplementary Regulations:

- (1) All **uses** must comply with the regulations in Part Three: Supplementary Regulations.

Tourist Homes:

- (1) Tourist Homes are not permitted within the Summer Village of Birchcliff. Can you rent out your home for an evening, a weekend, a week, or a few weeks at a time?



Amended by Bylaw #202/18

BACK-LOT RESIDENTIAL (R2)

General Purpose: To provide an area for very low density residential **development**, north and adjacent to Birchcliff Road, in the form of **detached dwellings** and compatible **uses**, herein listed.

Permitted Uses: Accessory Building where the total **floor area** is 72 m² (796.54 ft²) or less
Building Demolition
Deck/Stairs
Detached Dwelling
Driveways
Private Pool
Amended by Bylaws #199/17 & #215/19

Discretionary Uses: Accessory Building where the total **floor area** is over 72 m² (796.54 ft²)
Accessory Use
Guest House
Home Occupation
Manufactured Dwelling
Mechanized Excavation, Stripping and Grading
Parks and Playgrounds
Public and Quasi-Public Use
Signs
Trails
Walkway
Amended by Bylaws #199/17 & #215/19

Parcel Area:

- (1) **Parcels** not intended to be served by a public sewage system and a public waterworks system shall have:
 - (a) A width of not less than 45.70 m (150 ft.); and
 - (b) Minimum area of 6,070.50 m² (1.50 acres); and
 - (c) A maximum area of 10,926.90 m² (2.70 acres);
- (2) At least half of the proposed lots must be of the maximum area in any subdivision.

Parcel Servicing:

- (1) No **building** may be erected or **development** commenced on **parcels** which are not proposed to be served by a piped water or sewerage system until arrangements, satisfactory to the Provincial Plumbing Inspector, Alberta Labour and the Public Health Unit, have been made

for collection, storage, if any, and disposal of sewage. *Amended by Bylaw #202/18*

- (2) The **Development Authority** shall either refuse to issue a **Development Permit** for any **building**, structure or works, unless arrangements under (1) above have been completed, or issue a **Development Permit** subject to the conditions that arrangements under (1) above shall be completed prior to the commencement of the **development**;
- (3) The **Development Authority** may require that a **caveat** be registered against the title respecting a deferred serving agreement notifying the owner(s) of the **development** of the requirement to contribute to the cost of a municipal or regional water and/or wastewater system and, at their sole cost, connect the **development** to said system(s) when such services become available. These connection costs may include offsite as well as onsite costs;
- (4) Utility rights-of-way and/or easement agreements may also be required as a condition of **development** approval to allow for connection to a municipal or regional water and/or wastewater system;
- (5) Electrical power from the property line of any **parcel** to any **building** situate on the **parcel** shall be constructed underground.

Site Development:

- (1) Notwithstanding a development agreement registered by the **municipality** by **caveat** on the title to any lot, the following provisions shall apply:
 - (a) Minimum **front yard** and **rear yard**:
 - (i) 15.24 m (50 ft.) to the habitable **dwelling unit** from the **front parcel boundary**; and
 - (ii) 15.24 m (50 ft.) to the habitable **dwelling unit** from the rear **parcel** boundary.
 - (b) Minimum **Side Yard**:
 - (i) 7.62 m (25 ft.) to the habitable **dwelling unit** from the side **parcel** boundary; except
 - (ii) where the **side yard** adjoins a **road** right-of-way, then the minimum **side yard** is 10.67 m (35 ft.).
 - (c) Maximum **Parcel Coverage**: Thirty (30) percent, other seventy (70) percent shall remain as is or contain native grasses, trees, shrubs, or ornamental plantings, satisfactory to the Development Authority.
Amended by Bylaw #202/18

(d) **Floor Area:**

(i) The minimum **floor area** for a **dwelling unit** shall be:

(I) One storey dwelling: 111.48 m² (1200 ft²)

(II) Two storey dwelling: 148.64 m² (1600 ft²)

(e) Maximum **Building Height:** 10 m (32.80 ft.) measured from **grade**

(f) Parking Requirements:

(i) **Detached dwellings** shall have at least two (2) parking stalls per dwelling;

(ii) For all other **uses**, parking stalls may be required at the **Development Authority's** sole discretion; and

(iii) All parking stall shall have a dimension of not less than 2.75 m (9.02 ft.) by 5.50 m (18.04 ft.).

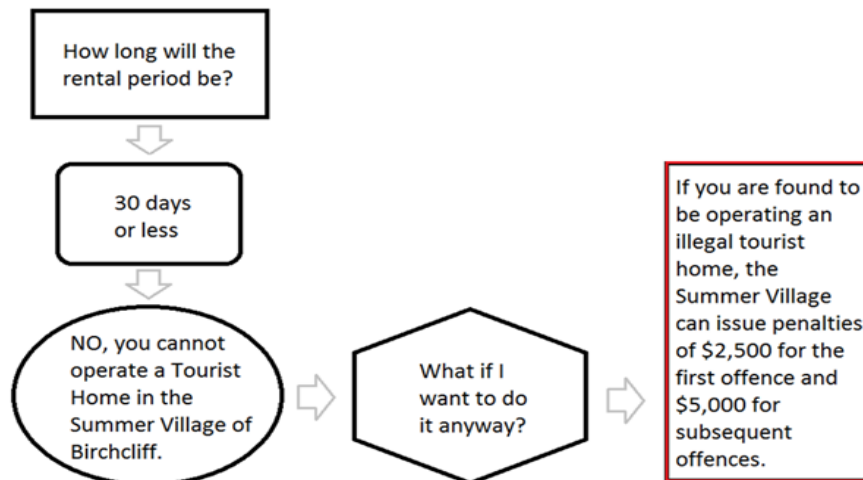
Supplementary Regulations:

(1) All **uses** must comply with the regulations in Part Three: Supplementary Regulations.

Amended by Bylaws #215/19

Tourist Homes:

(1) Tourist Homes are not permitted within the Summer Village of Birchcliff. Can you rent out your home for an evening, a weekend, a week, or a few weeks at a time?



Amended by Bylaw #202/18

COUNTRY RESIDENTIAL DISTRICT (R3)

- General Purpose:** To provide an area for land of low agricultural value to be developed in the form of **detached dwellings** and compatible **uses**, herein listed.
- Permitted Uses:** Accessory Building where the total **floor area** is 72 m² (796.54 ft²) or less
Building Demolition
Deck/Stairs
Detached Dwelling
Driveway
Private Pool
Amended by Bylaws #199/17 & #215/19
- Discretionary Uses:** Accessory Building where the total **floor area** is over 72 m² (796.54 ft²)
Accessory Use
Guest House
Home Occupation
Manufactured Dwelling
Mechanized Excavation, Stripping and Grading
Parks and Playgrounds
Signs
Trails
Utility Building
Walkway
Amended by Bylaws #199/17 & #215/19
- Parcel Area:** A **detached dwelling** shall be located on a lot that has an area of at least three (3) acres but not more than six (6) acres.
- Parcel Servicing:**
- (1) No **building** may be erected or **development** commenced on **parcels** which are not proposed to be served by a piped water or sewerage system until arrangements, satisfactory to the Provincial Plumbing Inspector, Alberta Labour and the Public Health Unit, have been made for collection, storage, if any, and disposal of sewage. *Amended by Bylaw #202/18*
 - (2) The **Development Authority** shall either refuse to issue a **Development Permit** for any **building**, structure or works, unless arrangements under (1) above have been completed, or issue a **Development Permit** subject to the conditions that arrangements under (1) above shall be completed prior to the commencement of the **development**;
 - (3) The **Development Authority** may require that a **caveat** be registered against the title respecting a deferred serving agreement notifying the owner(s) of the

development of the requirement to contribute to the cost of a municipal or regional water and/or wastewater system and, at their sole cost, connect the **development** to said system(s) when such services become available. These connection costs may include offsite as well as onsite costs;

- (4) Utility rights-of-way and/or easement agreements may also be required as a condition of **development** approval to allow for connection to a municipal or regional water and/or wastewater system;
- (5) Electrical power from the property line of any **parcel** to any **building** situate on the **parcel** shall be constructed underground.

Site Development:

- (1) Unless otherwise provided in the development agreement registered by the **municipality** by **caveat** on the title to any lot, the following provisions shall apply:
 - (a) Minimum **front yard** and **rear yard**:
 - (i) 15.24 m (50 ft.) to the habitable **dwelling unit** from the **front parcel boundary**; and
 - (ii) 15.24 m (50 ft.) to the habitable **dwelling unit** from the rear **parcel** boundary.
 - (b) Maximum **Parcel Coverage**: Twenty-five (25) percent, other seventy-five (75) percent shall remain as is or contain native grasses, trees, shrubs, or ornamental plantings, satisfactory to the Development Authority. *Amended by Bylaw #202/18*
 - (c) Minimum **Side Yard**:
 - (i) 7.60 m (25 ft.) to the habitable **dwelling unit** from the side **parcel** boundary, except where the **side yard** adjoins a **road** right-of- way, then the minimum **side yard** is 10.67 m (35 ft.);
 - (ii) Where the **side yard** adjoin a **road** right-of-way, then the minimum **side yard** is 10.67 m (35 ft.).
 - (d) **Floor Area**:
 - (i) The minimum **floor area** for a **dwelling unit** shall be:
 - (I) One storey dwelling: 111.48 m² (1,200 ft²)
 - (II) Two storey dwelling: 148.64 m² (1,600 ft²)
 - (e) Maximum **Building Height**:
 - (i) **Main Building**: 10 m (33 ft.) measured from **grade**

(f) Parking Requirements:

- (i) **Detached dwellings** shall have at least two (2) parking stalls per dwelling;
- (ii) For all other **uses**, parking stalls may be required at the **Development Authority's** sole discretion; and
- (iii) All parking stalls shall have a dimension of not less than 2.75 m (9.02 ft.) by 5.50 m (18.04 ft.).

Keeping of Animals:

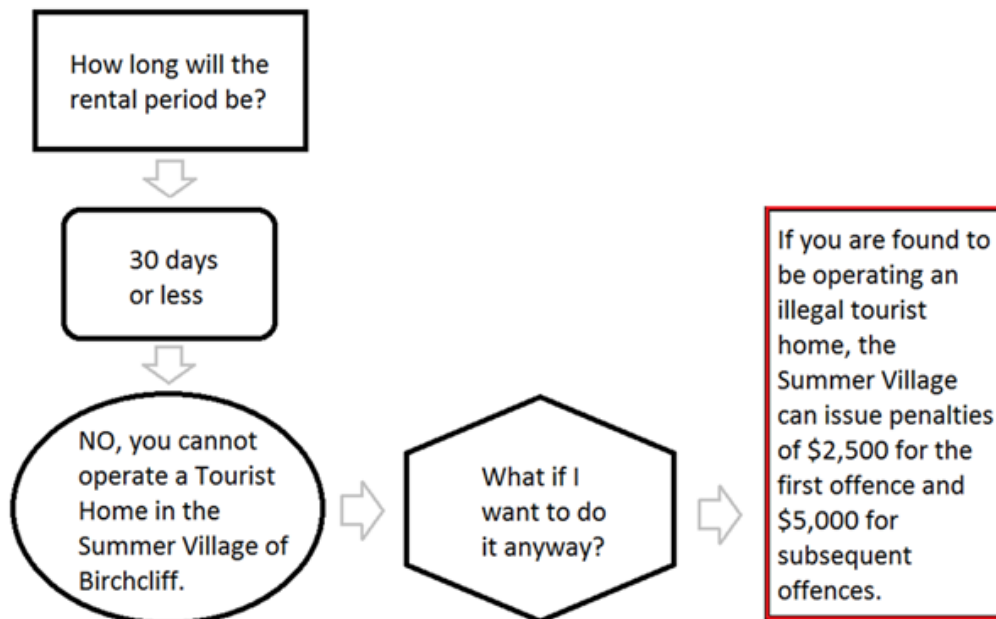
- (1) Not more than two (2) dogs, excluding pups not weaned, shall be kept on a lot in this **district**.

Supplementary Regulations:

- (1) All **uses** must comply with the regulations in Part Three: Supplementary Regulations.

Tourist Homes:

- (1) Tourist Homes are not permitted within the Summer Village of Birchcliff. Can you rent out your home for an evening, a weekend, a week, or a few weeks at a time?



Amended by Bylaw #202/18

CHURCH CAMP DISTRICT (CC1)

General Purpose: To provide an area for recreational and spiritual **uses** for the members of the Alberta and the Northwest Territories District of the Pentecostal Assemblies of Canada and other non-profit organizations for a non-profit, non-commercial purpose.

Permitted Uses: Nil

Discretionary Uses: Assembly Building
Accessory Building
Accessory Use
Deck/Stairs
Detached Dwellings for staff members (maximum 2 dwellings)
Dormitory Buildings
Gymnasium
Parking Facilities
Parks and Playgrounds
Recreation Vehicles [maximum fifty-seven (57) stalls]
Signs
Storage area for boats
Trails
Utility Building
Amended by Bylaw #215/19

Site Development:

All **development** proposals shall be accompanied by the “Site Development Plan” which shall show the existing and proposed **uses**, the relationship between and the architectural treatment of all **buildings**, the provision and treatment of open space and the location and number of parking stalls provided and other circulation corridors. This information is to be provided to the satisfaction of the **Municipal Planning Commission**, and must have regard for the carrying capacity for the land, and generally must conform to the following: *Amended by Bylaw #215/19*

- (1) Natural treed area to be retained to the fullest and represent a minimum of fifty (50) percent;
- (2) Total building areas (based on occupant load), **recreational vehicle** stall area, and parking areas not to exceed twenty (20) percent; and
- (3) **Hard landscaped areas** and **soft landscaped areas** not to exceed thirty (30) percent;
- (4) No more than thirty-five (35) **park model trailers** are allowed in the thirty-five (35) stall **recreational vehicle**, area known as “Western R.V. Park”: *Amended by Bylaw #215/19*
 - (a) **Park model trailers** are welcome to a maximum of thirty-five (35) in the church camp District (CC1) only. *Amended by Bylaw #215/19*

- (b) Wheels must remain on the unit at all times to facilitate the removal of the unit;
 - (c) No additions, including, **park model trailer** slide outs, Arizona rooms, **screened** in porches, metal deck covers or **basements** are permitted;
 - (d) Dimensions of the **park model trailer** shall not exceed:
 - (i) Height, 4 m (13.12 ft.) measured from floor
 - (ii) Width, 3.65 m (11.98 ft.)
 - (iii) Length, 13 m (42.65 ft.)
- (5) Minimum **Setback**:
- (a) All structures shall be a minimum of 8 m (26.25 ft.) from any property line including Birchcliff Road;
 - (b) **Recreational vehicles** shall be a minimum of 3 m (9.84 ft.) from any property line;
 - (c) Decks may be constructed on one side of a **recreational vehicle** to a maximum of the length of the trailer;
 - (d) Any **projection** on the **yards** described in (b) are only allowed as unenclosed decks and shall not exceed 2.44 m (8 ft.) in width;
Amended by Bylaw #215/19
 - (e) All sheds shall not exceed the maximum size of 1.83 m (6 ft.) X 2.44 m (8 ft.) the shed shall not be more than 2.50 m (8.20 ft.) in **building height** and shall not exceed the height of the **recreational vehicle** (trailer); and
 - (f) All sheds shall be placed immediately adjacent to, or be incorporated in the deck and/or **recreational vehicle** (trailer).
- (6) Maximum **Building Height**:
- (a) Dwellings: 5.49 m (18.01 ft.) measured from **grade**;
 - (b) Gymnasium: 12.50 m (41.01 ft.) measured from **grade**; and
 - (c) All other: 8 m (26.25 ft.) measured from **grade**.
- (7) Building Design:
- (a) The architecture of new **buildings** is to be a “rustic theme” in keeping with the established character of the **development**.

Servicing Requirements:

- (1) No **building** may be erected or **development** commenced on lots which are not proposed to be serviced by piped water or sewage system until the owner provides documentation ensuring that the **development** will conform to “The Safety Codes Act”.
- (2) The **Development Authority** shall either:
 - (a) Refuse to issue a **Development Permit** for any **building**, structure or works;
 - (b) Unless arrangements under (1) above have been completed; or
 - (c) Issue a **Development Permit** subject to the conditions that arrangements under (1) above shall be completed prior to the commencement of the **development**.
- (3) Electrical power from the property line of any **parcel** to any **building** situate on the **parcel** shall be constructed underground.

Landscaping Requirements:

- (1) Details of an entrance landscaping feature and **landscaped areas** provided within parking areas that result in creating more than twenty-five (25) stalls must be provided in conjunction with a “Site Development Plan” to the satisfaction of the **Municipal Planning Commission**; *Amended by Bylaw #215/19*
- (2) The Church Camp to be **screened** from adjacent **uses** by a treed buffer area to a depth of 6 m (19.69 ft.) at the perimeter of the site;
- (3) Tree removal on the site shall be restricted to areas immediately adjacent to new **buildings** and that form part of the circulation patterns, including, but not limited to the following:
 - (a) Loading and parking areas, pedestrian sidewalks, decks and balconies;
 - (b) **Soft landscaping** and open space that enhance the siting of the **building**.

Parking Regulations:

- (1) Parking shall attain the following minimum level of stall provision:
 - (a) Places of assembly: one (1) stall per four (4) seats, and
 - (b) Dormitory unit: one (1) stall per two (2) persons being accommodated.
- (2) The **Development Authority** may adjust the above provision for parking to allow for shared parking stalls, if it can be demonstrated that different **uses** generate demand for the stalls at different times.

- (3) Overflow parking provided for the Church Camp Cottage District may be provided to a maximum of ninety-seven (97) stalls.
- (4) Accesses, totalling six (6), from Birchcliff Road, shall be reduced as per details contained in the “Church Growth Plan” when the new proposed northern entrance is constructed. All **driveways** shall be constructed to the satisfaction of **Council**.

Supplementary Regulations:

- (1) All **uses** must comply with the regulations in Part Three: Supplementary Regulations.

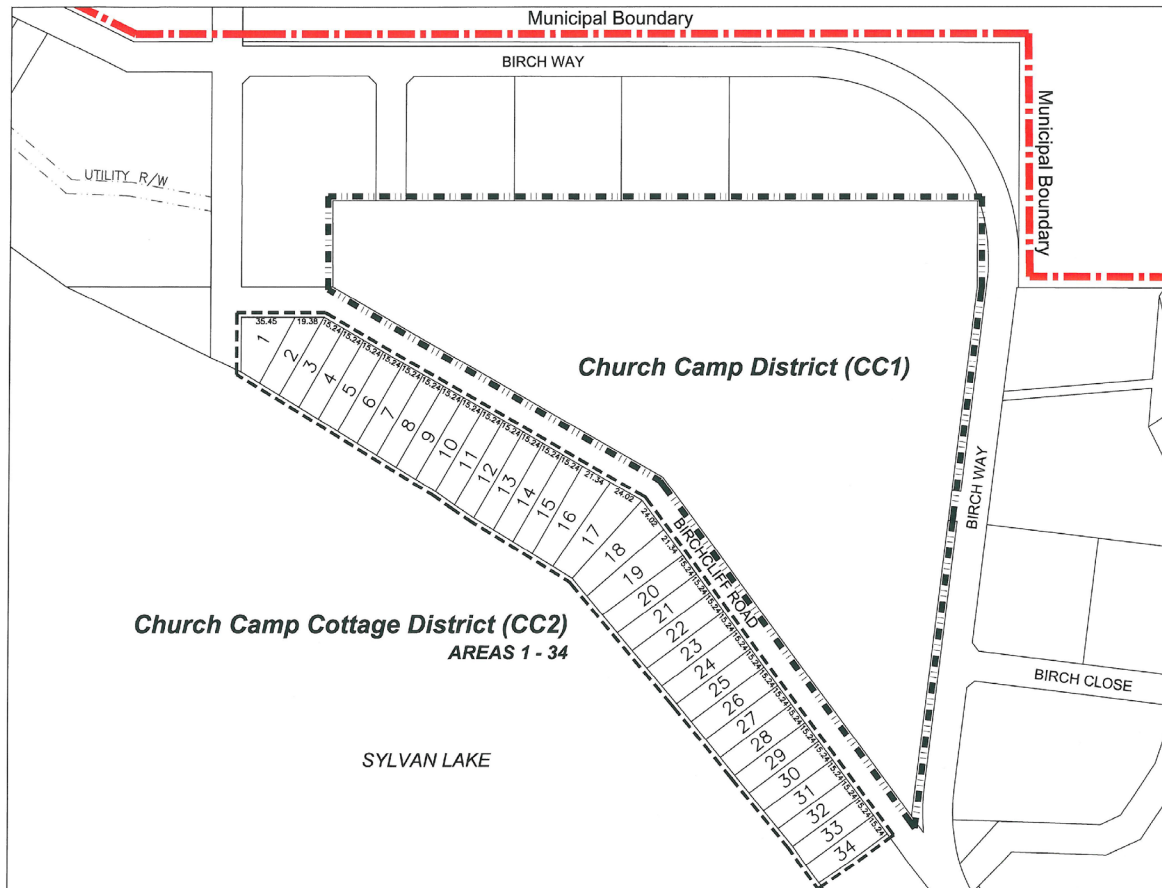
CHURCH CAMP COTTAGE DISTRICT (CC2)

General Purpose: To provide an area for residential accommodation for the members of the Alberta and the Northwest Territories District of the Pentecostal Assemblies of Canada and their affiliates for vacation and retreat purposes only and not to be occupied by a ***permanent resident***.

Permitted Uses: Church Camp Cottages [maximum ninety-seven (97) in the ***district***]
Building Demolition
Decks, balconies, and porches
Amended by Bylaws #199/17

Discretionary Uses: Beach area
Manufactured Dwelling
Parking Facilities
Parks and Playgrounds
Signs
Trails
Amended by Bylaws #199/17 & #215/19

Map showing Areas 1 - 34:



Site Development:

All **Development Permit** applications must include a surveyor's sketch showing all **buildings**/cottages that are in the affected **area(s)** that are part of the Map showing **areas** 1-34, that identify the site of the proposed new cottage and/or addition, as well as provide the **Development Authority** with the following:

- (1) The location of the existing cottage and/or structures to be demolished if applicable; and
- (2) The proposed cottage **development**, showing all dimensions, area of **floor area(s)**, including overhangs, decks and exterior stairs, and the dimensioned distances to all existing structures within a 10 m (32.80 ft.) radius; and
- (3) The location of the water well for the proposed **development** as well as the location of all existing water wells for the existing cottages identified within a 10 m (32.80 ft.) radius *Amended by Bylaw #202/18*; and
- (4) Confirmation that the proposed **development** meets the following **yard** requirements:
 - (a) Minimum 1.50 m (4.92 ft.) for one (1) **yard** only; and
 - (b) Minimum 3 m (9.84 ft.) for two (2) **yards**; and
 - (c) Minimum 5 m (16.40 ft.) for the remaining **yard**;and/or where applicable:
 - (d) 7.50 m (24.61 ft.) from the top of the **escarpment** or high water mark; and
 - (e) 3 m (9.84 ft.) from Birchcliff Road; andthat all **yards** are to be provided by each cottage, and shall not overlap any **yard** of an adjacent cottage; and
- (5) The location and provision for a minimum of 45 m² (484.38ft²) of **amenity space**, to be provided in one (1) of the above **yards** and consisting of **soft landscaping** materials only; and
- (6) The location and provision for one (1) parking stall per cottage located in the CC2 District; and
- (7) An agreement signed by all adjacent cottage owners within a 10 m (32.80 ft.) radius, stating their agreement to the proposed **development**, survey, and the **yards** established by it; and
- (8) All new sheds shall be no larger than 4.46 m² (48 ft²) and shall be

incorporated into the overall cottage design. The shed shall include only an exterior passage door as no **accessory building** are permitted in this **district**;

- (9) Any **projection** on the **yards** described in (1) through (4) above, including unenclosed decks, balconies, and steps over or on Yards shall not exceed one-half the minimum Yard requirement; and
- (10) Decks and balconies can be covered if the same roofing material is used as the main roof, but cannot be enclosed with any material including screens, windows, and lattice; and
- (11) Decks may be constructed on a maximum of two (2) sides of the cottage, provided the minimum **amenity space** has been provided; and
- (12) **Fences**, gates, **freestanding walls**, and other means of enclosure are not permitted in this **district**.

Maximum Floor Area:

- | | | |
|-----|---------------------|----------------|
| (1) | Main Floor | 602.78 sq. ft. |
| (2) | Second Floor | 602.78 sq. ft. |
| (3) | Basement/Crawlspace | 602.78 sq. ft. |

Amended by Bylaw #199/17

Maximum Building Height:

- (1) 19.2 ft. for the overall building height, measured from the highest natural point of elevation on the building perimeter to the top of the highest ridge of the roof.

Amended by Bylaw #199/17

Cottage Design:

- (1) All **church camp cottages** shall be erected upon a permanent, concrete foundation wall or **grade** beam which completely encloses the area under the cottage, and which is supported by footings or piers extending below the frost line.

Servicing Requirements:

- (1) No **building** may be erected or **development** commenced on lots which are not proposed to be serviced by a piped water or sewage system until the owner/occupant provides documentation ensuring **development** conform to The Safety Codes Act.
- (2) The **Development Authority** shall either refuse to issue a **Development Permit** for any **building**, structure or works, unless arrangements under (1) above have

been completed, or issue a **Development Permit** subject to the conditions that arrangements under (1) above shall be completed prior to the commencement of the **development**.

- (3) Electrical power from the property line of any **parcel** to any **building** situate on the **parcel** shall be constructed underground.

Parking Regulations:

- (1) Parking shall attain the following minimum level of stall provision:
 - (a) **Church camp cottages:** one (1) stall per cottage
- (2) The **Development Authority** may adjust the above provision for parking to allow for shared parking stalls, if it can be demonstrated that different **uses** generate demand for the stalls at different times.
- (3) Overflow parking provided for the Church Camp Cottage District may be provided to a maximum of ninety-seven (97) stalls.

Amended by Bylaw #215/19

Supplementary Regulations:

- (1) All **uses** must comply with the regulations in Part Three: Supplementary Regulations.

ENVIRONMENTAL OPEN SPACE DISTRICT (EOS)

General Purpose: To provide an area for the preservation of municipal land in its natural state.

Permitted Use: Natural Environment Preservation

Discretionary Uses: Accessory Use
Mechanized Excavation, Stripping and Grading
Open storage of boat hoists, piers and rafts
Parks and Playgrounds
Signs (public)
Trails
Utility Building
Walkway
Any ***use*** that is similar, in the opinion of the ***Development Authority***, to the Permitted or ***discretionary use*** described above.

Site Development:

- (1) Parking Requirements:
 - (a) Parking stalls may be required at the ***Development Authority's*** sole discretion; and
 - (b) All parking stalls shall have a dimension of not less than 2.75 m (9.02 ft.) by 5.50 m (18.04 ft).

Supplementary Regulations:

- (1) All ***uses*** must comply with the regulations in Part Three: Supplementary Regulations.